

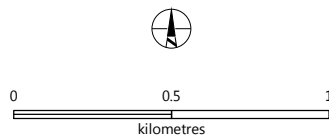
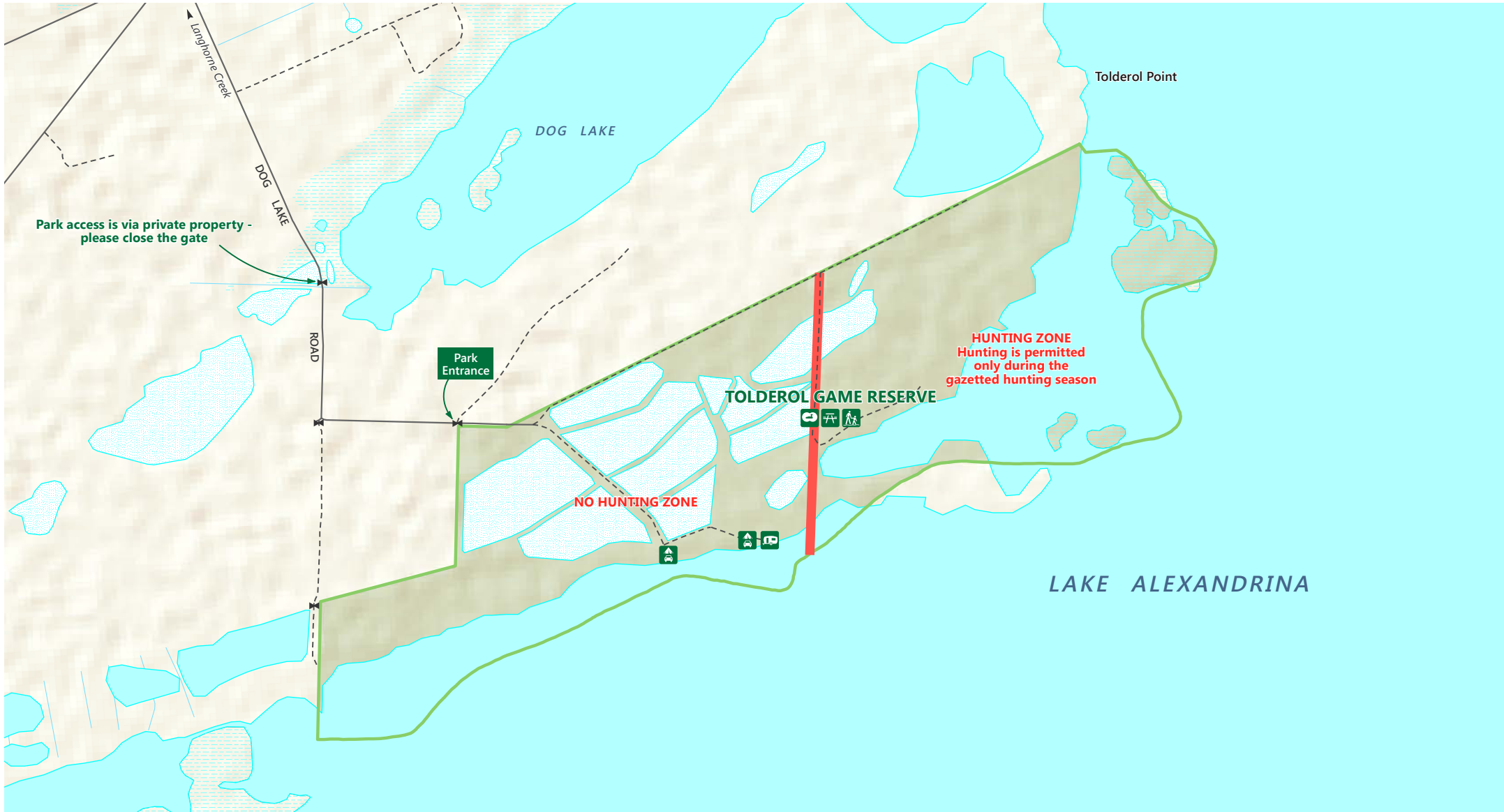
Tolderol Game Reserve















Government of South Australia



National Parks South Australia



-  Unsealed road
-  Track
-  Gate
-  Tolderol Game Reserve
-  Water - perennial, intermittent
-  Land subject to inundation
-  Boundary of hunting zone
-  Campground
-  Suitable for caravans
-  Picnic tables
-  Walks (no designated tracks)
-  Bird watching

parks.sa.gov.au

DEWNR does not guarantee that this map is error free. Use of the map is at the user's sole risk and the information contained on the map may be subject to change without notice. Cartography by DEWNR, Mapland - 2016

Use this map on your mobile: search Avenza PDF Maps

For more information contact:
 Natural Resources Centre Murray Bridge
 T: 08 8532 9100
www.naturalresources.sa.gov.au
[/samurraydarlingbasin](https://www.facebook.com/samurraydarlingbasin)