

Application for a **SANCTUARY** (in South Australia)

Controlled under [Section 44, National Parks and Wildlife Act, 1972](#)

I/We hereby apply to have my/our property proclaimed a Sanctuary under Section 44 of the **National Parks and Wildlife Act 1972**. I/We declare that I/we am/are the owner/s of the property indicated.

- Completed forms should be forwarded to the address shown at the foot of the second page.

LANDHOLDER DETAILS

Name:
 Postal Address: Postcode
 Telephone (.....)..... Mobile Facsimile (.....)..... Email

OCCUPIER/MANAGER/LESSEE DETAILS (if different to the above)

Name:
 Postal Address: Postcode
 Telephone (.....)..... Mobile Facsimile (.....)..... Email

DETAILS OF AREA

Hundred(s).....Certificate of Title / Crown Lease. Vol: Fol:
 Section(s).....Development Plan/File Plan..... Allotment No (If Applicable)
 District Council(s).....

Total area of property
Hectares (Ha)

Total area of native vegetation, wetland
 etc present on property
Hectares (Ha)

Total area of proposed Sanctuary
Hectares (Ha)

***Please attach plan or sketch of property, section boundaries and proposed Sanctuary area for faster processing.**

REASONS FOR APPLYING FOR A SANCTUARY

Please give the reason/s why you wish to have the above land declared a Sanctuary. Please indicate the species of native fauna/flora to be found on your land.


Proposed name of Sanctuary _____
 Reason for name _____

If granted Sanctuary status, I am happy for my address details to be provided to the Secretary, 'Wildlife and Habitat Support Group (WHSG)' so they may send me information on the group.
 Visit WHSG at www.whsg.org/

Signed (Landholder) Dated/...../.....

Signed (Occupier/Manager/Lessee) Dated/...../.....


Sketch of proposed Sanctuary – Show Section numbers and developed land



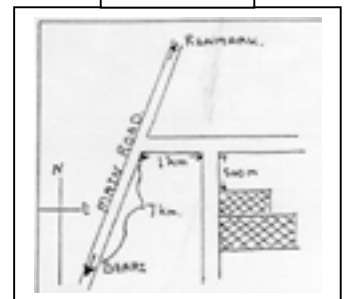
Example



Locality Map – Proposed Sanctuary



Example



INSPECTION REPORT (Office Use Only)

Empty area for the inspection report.