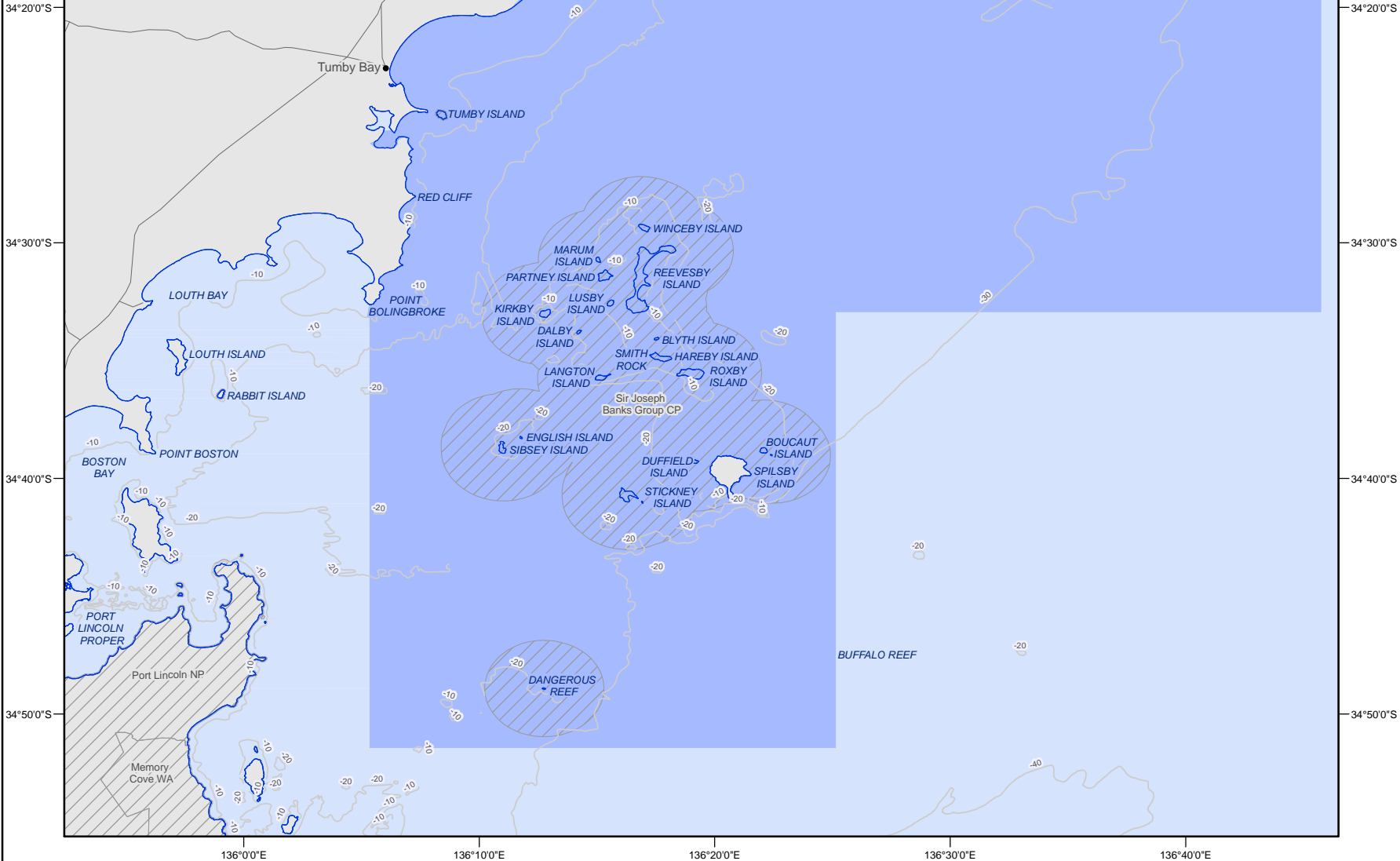
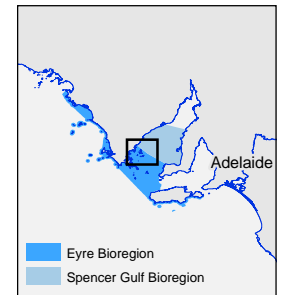
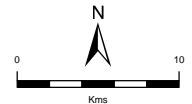


Sir Joseph Banks Group Marine Park

136°0'0"E 136°10'0"E 136°20'0"E 136°30'0"E 136°40'0"E



- Marine Park
- State Waters Jurisdiction
- Parks and Reserves
- Bathymetry Contours
- Roads
- Coastline (median high water)



Produced by Coast and Marine Conservation
Department for Environment and Heritage
GPO Box 1047 Adelaide SA 5001
www.environment.sa.gov.au/coasts

Data Source Topographic Data, Marine Bioregions
NPWSA Reserves, Bathymetry
Marine Park Locations - DEH
9 January 2009

Compiled Projection Datum Geographic
Geocentric Datum of Australia, 1994

© Copyright Department for Environment and Heritage 2008. All Rights Reserved. All works and information displayed are subject to Copyright. For the reproduction or publication beyond that permitted by the Copyright Act 1968 (Cwth) written permission must be sought from the Department.

Although every effort has been made to ensure the accuracy of the information displayed, the Department, its agents, officers and employees make no representations, either express or implied, that the information displayed is accurate or fit for any purpose and expressly disclaims all liability for loss or damage arising from reliance upon the information displayed.