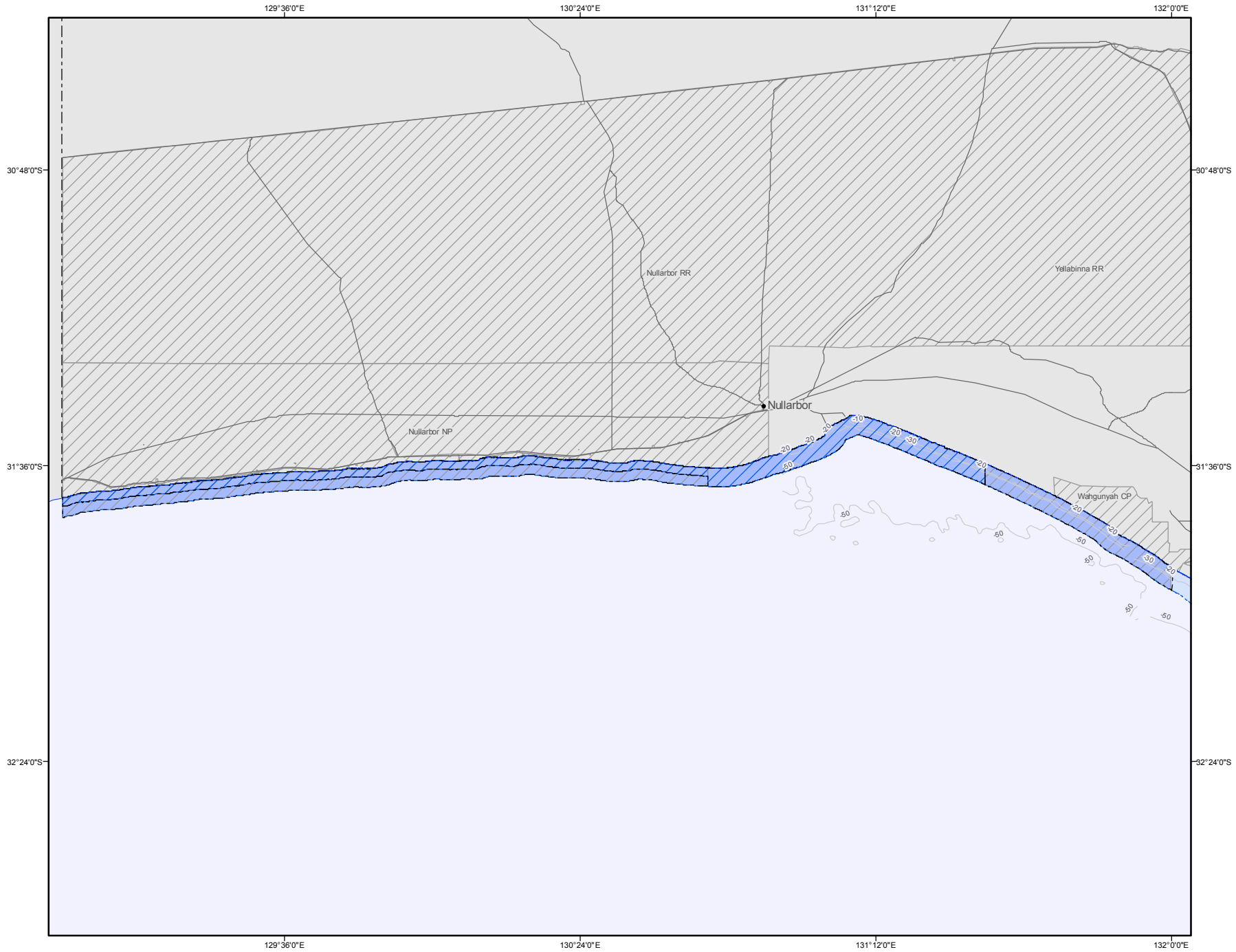
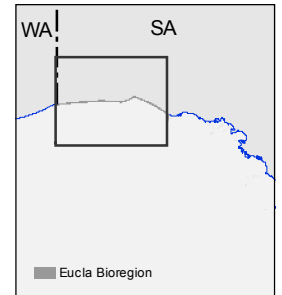
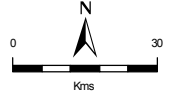


# Far West Coast Marine Park



- Marine Park
- State Waters Jurisdiction
- Parks and Reserves
- Aquatic Reserves
- GAB Marine Park (State Waters)
- Bathymetry Contours
- Roads
- Coastline (median high water)



**Produced by** Coast and Marine Conservation  
 Department for Environment and Heritage  
 GPO Box 1047 Adelaide SA 5001  
[www.marineparks.sa.gov.au](http://www.marineparks.sa.gov.au)

**Data Source** Marine Parks, NPWSA,  
 Bathymetry, Topographic Data - DEH  
 Aquatic Reserves - PIRSA  
 Marine Bioregions - SARDI  
 State Waters Jurisdiction - Geoscience Australia

**Compiled** 21 July 2009  
**Projection** Geographic  
**Datum** Geocentric Datum of Australia, 1994

© Copyright Department for Environment and Heritage 2009.  
 All Rights Reserved. All works and information displayed are subject to Copyright. For the reproduction or publication beyond that permitted by the Copyright Act 1968 (Cwth) written permission must be sought from the Department.  
 Although every effort has been made to ensure the accuracy of the information displayed, the Department, its agents, offices and employees make no representations, either express or implied, that the information displayed is accurate or fit for any purpose and expressly disclaims all liability for loss or damage arising from reliance upon the information displayed.