

WOODS AND FORESTS DEPARTMENT

Provision of an Electrical Service, Mount Crawford Forest Reserve
TENDERS in writing will be received at the office of the Director, Woods and Forests Department, 135 Waymouth Street, Adelaide 5000, up to 12 noon Wednesday, 12 May 1982, for the provision of an electrical service consisting of an 'over to under consumer main' at the Mount Crawford Forest Reserve.

Further information may be obtained, and an inspection of an area arranged by contacting the district forester, Mount Crawford Forest Reserve, Mr M. Bleby, phone 085 24 6214. Tender forms will be available at the time of inspection.

Tenders must be enclosed in a sealed envelope and clearly endorsed 'Tender for Electrical Service, Mount Crawford' and posted or delivered to the office of the Director at the above address by the date and time stated.

No tender necessarily accepted.

P. M. SOUTH, Director

SOUTH AUSTRALIAN HERITAGE ACT, 1978-1980

Designation of State Heritage Area

THE community in South Australia is showing an increased awareness of the need to protect those buildings and features of the State which reflect our cultural heritage. The South Australian Government has recognised that awareness by passing the South Australian Heritage Act, 1978-1980, for which the Minister of Environment and Planning is responsible.

Where the Minister considers that an area of land is part of the physical, social or cultural heritage of the State and that it has significant aesthetic, historical or cultural interest, then the Minister may designate that area of land as a State heritage area.

Pursuant to the provisions of section 13 of the South Australian Heritage Act, 1978-1980, I, David Charles Wotton, Minister of Environment and Planning and Minister for the time being administering the said Act hereby designate the area defined in The Schedule as a State Heritage Area.

A plan showing the area is available for inspection at the offices of the Heritage Conservation Branch, Department of Environment and Planning, 7th Floor, 55 Grenfell Street, Adelaide, South Australia 5000.

THE SCHEDULE

Description of Land

Comprising that portion of the hundred of Port Adelaide, county of Adelaide, bounded as follows: Commencing at a point on the centre of St Vincent Street, suburb of Port Adelaide, being its intersection with the centre of Nelson Street; thence northerly along said centre of Nelson Street to the centre of Nile Street; easterly along said centre of Nile Street to its intersection with the production south-easterly of the south-western boundary of allotment 24 (L.T.R.O. filed plan No. 3915); north-westerly along latter production and boundary, a south-western boundary of allotment 23 and the south-western boundary of allotment 22 (L.T.R.O. filed plan No. 3915) and production to its intersection with the production south-westerly of the north-western boundary of section 631; north-easterly along latter production and boundary and the north-western boundary of Harbors Board part block 23; south-easterly along portion of the north-eastern boundary of said Harbors Board part block 23 to its intersection with the production south-westerly of the centre of McLaren Road, suburb of Port Adelaide; north-easterly along said production and centre of McLaren Road to the western boundary of Harbors Board block 73; south-easterly by a straight line to a point, being the centre of the northern boundary of Harbors Board part block 40; southerly along the centre of said Harbors Board part block 40 and production to the centre of St Vincent Street, suburb of Port Adelaide; thence westerly along said centre of St Vincent Street to the point of commencement.

Dated at Adelaide, 29 April 1982.

D. C. WOTTON, Minister of Environment and Planning

SOUTH AUSTRALIAN POTATO BOARD

IN pursuance of the provisions of the Potato Marketing Act, 1948-1970, the South Australian Potato Board makes the following Orders:

1. This Order may be cited as Potato Prices Order No. 16/82.
2. Potato Prices Order No. 15/82 is hereby revoked.
3. Potato Prices Order No. 1/79 is hereby varied by revoking the Schedule thereto and inserting in lieu thereof the following Schedule:

THE SCHEDULE

Grade or Quality of Potatoes	Maximum Wholesale Selling Prices	
	Ex-store price	Delivered price
	\$	\$
Premium Washed Whites:		
25 kg	8.55	9.05
P/Pack—2½ and 5 kg	9.10	9.60
Smalls—25 kg	6.10	6.60
P/Pack Smalls—2½ and 5 kg	6.55	7.05
Smalls—10 kg	2.50	2.70
Premium Washed Reds:		
25 kg	7.10	7.60
P/Pack 2½ and 5 kg	9.10	9.60
Smalls—25 kg	4.10	4.60
P/Pack Smalls 2½ and 5 kg	4.55	5.05
Smalls—10 kg	1.70	1.90
Kentish Carry Pack:		
Washed Reds 10 kg	2.90	3.10
Special Washed Grades:		
25 kg—Reds and Whites	6.10	6.60
P/Pack—2½ and 5 kg	7.30	7.80
Smalls—25 kg	3.55	4.05
Large—25 kg	5.10	5.60
New and No. 1 Grade—Washed— 25 kg	4.10	4.60
Unwashed Grades:		
Gale Family Pack:		
Red and White—10 kg	2.30	2.50
Red and White—5 kg	per pk 1.20	1.30
S.O. Nominated—50 kg	7.60	8.60
Special Order Standard 50 kg	7.10	8.10
New and No. 1—50 kg	7.10	8.10
New and No. 1 Smalls—50 kg	6.10	7.10
No. 2 Grade—25 kg	3.10	3.60

Dated 27 April 1982.

The common seal of the South Australian Potato Board was hereunto affixed in the presence of:

(L.S.) H. W. BANNISTER, General Manager
R. FRYER, Accountant

The following extract is reprinted from regulations and proclamations made under the Fisheries Act, 1971-1980.

FISHERIES ACT, 1971-1980

3. Restrictions on Use of Fishing Lines

No person shall use at any one time:

- (a) more than two rods and lines; or
- (b) more than two hand lines; or
- (c) more than one rod and line and one hand line.

The following extract is reprinted from regulations and proclamations made under the Fisheries Act, 1971-1980.

FISHERIES ACT, 1971-1980

THE following extract was published in the *Government Gazette* on 19 February 1976.

14. CARRYING OF SPEARS AND SPEARGUNS PROHIBITED IN CERTAIN WATERS

A spear, speargun or any device for taking fish by means of an explosive mechanism shall not be carried in the waters or adjacent areas of land defined in the schedule to this paragraph.

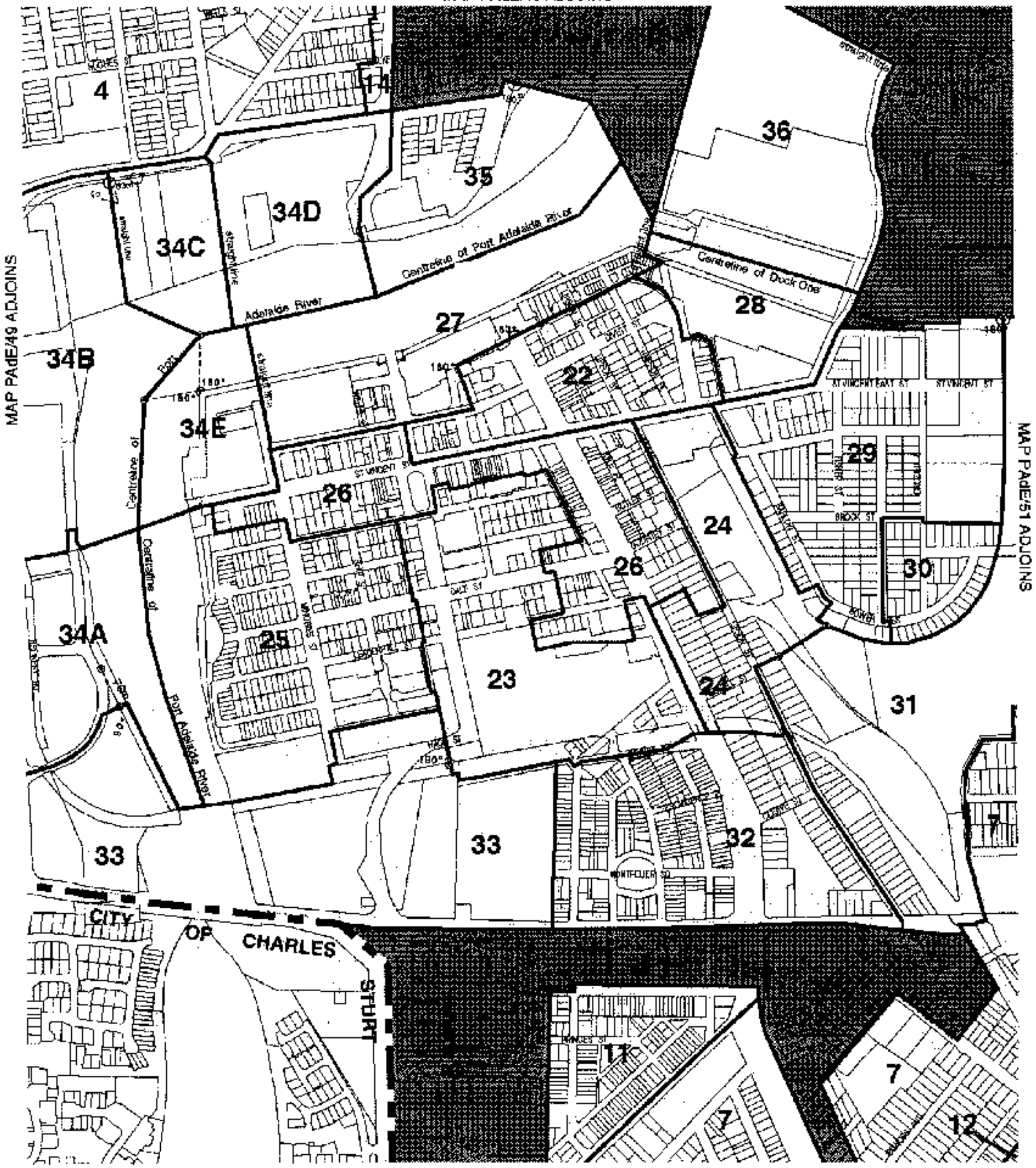
SCHEDULE

a. The waters of the River Murray and all other fresh water streams of the State.

b. The waters of the Gulf St Vincent within 600 metres from high water mark on the shore of the gulf between the seaward end of the southernmost Outer Harbor breakwater and the northern boundary of section 311 hundred of Noarlunga county of Adelaide (near Witton Bluff).

c. The waters of the Rivers Hindmarsh and Inman and the waters of the sea within a radius of 200 metres from the mouth of each of those rivers.

d. The waters and adjacent foreshore areas within a distance of 100 metres from any part of any jetty landing or wharf which is not within the areas defined by subparagraphs (a), (b) and (c).



MAP PAde/49 ADJOINS

MAP PAde/51 ADJOINS

MAP PAde/53 ADJOINS

- 11 Portland
- 12 Alberton/Rosewater Historic (Cons)
- 14 Restricted Residential
- 22 Port Adelaide State Heritage Area
- 23 Core
- 24 East End
- 25 Old Port Reach
- 26 Port Centre Mainstreets Historic (Cons)
- 27 McLaren's Wharf
- 28 DockOne
- 29 Woostores Historic (Cons)
- 30 Bower Crescent Home Industry
- 31 Railways
- 32 Gateway
- 33 Western Regional Park

- 34A Avicennia Waters
- 34B Newport Quays
- 34C North Bank
- 34D Fletcher's Haven
- 34E Har'a Mill
- 35 Cruickshanks Corner
- 36 Port Approach
- 4 Policy Area 4: (within Res. Zone)
- 7 Queenstown, Alberton, Rosewater

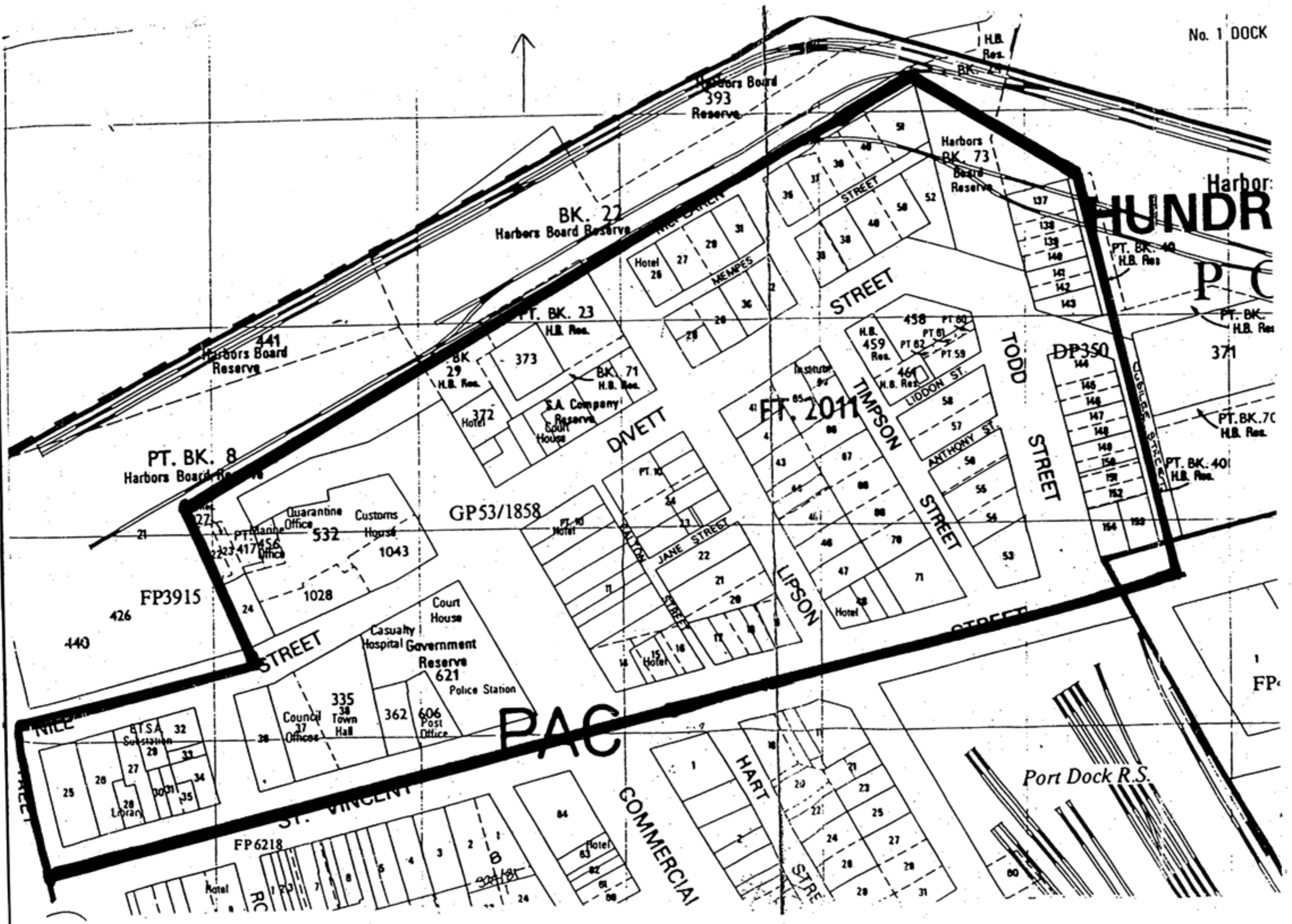
Scale 1:10000



500metres

- Policy Area Boundary
- Development Plan Boundary
- Area not covered by Policy

PORT ADELAIDE ENFIELD (CITY) POLICY AREAS MAP PAde/50



Harbor: **HUNDR**
PAC

PAC

Port Dock R.S.

BK. 27
Harbors Board Reserve

Harbors
BK. 73
Board Reserve

PT. BK. 23
H.B. Res.

PT. BK. 8
Harbors Board Reserve

GP53/1858

PT. 2011

FP3915

DP350

PT. BK. 70
H.B. Res.

PT. BK. 40
H.B. Res.

FP.

BTSA
Substation

Council
Offices

335
Town Hall

362

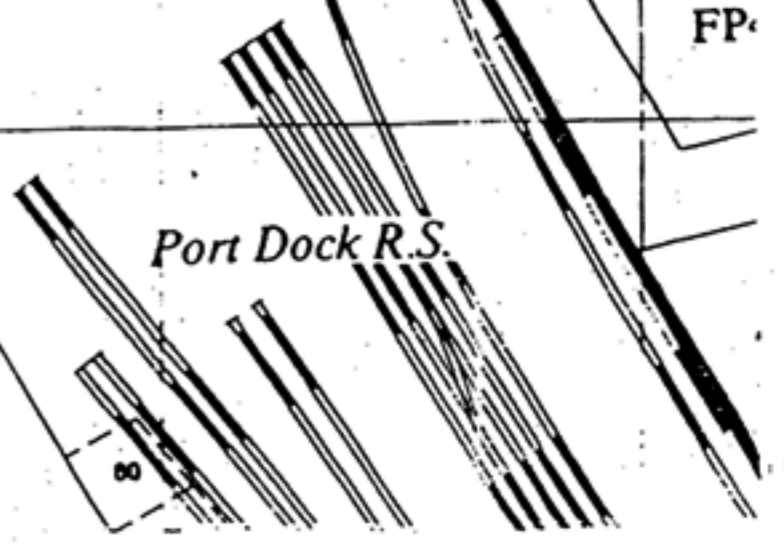
606
Post Office

FP6218

COMMERCIAL

HART

STRE



WELLS

Hotel

RC

Hotel

Hotel

Hotel

Hotel

Hotel

Hotel

Hotel

Hotel

Hotel

Hotel

Hotel