

**SOUTH AUSTRALIAN HERITAGE ACT,
1978-1980**

**DESIGNATION OF STATE
HERITAGE AREA**

Where the Minister considers that an area of land is part of the physical, social or cultural heritage of the State and that it has significant aesthetic, historical or cultural interest, then the Minister may designate that area of land as a State Heritage Area.

Pursuant to the provisions of Section 13 of the South Australian Heritage Act, 1978-1980, I, Don Hopgood, Minister for Environment and Planning and Minister for the time being administering the said Act hereby designate the area defined and shown in The Schedule as a State Heritage Area.

Dated at Adelaide this 19th day of September, 1985.

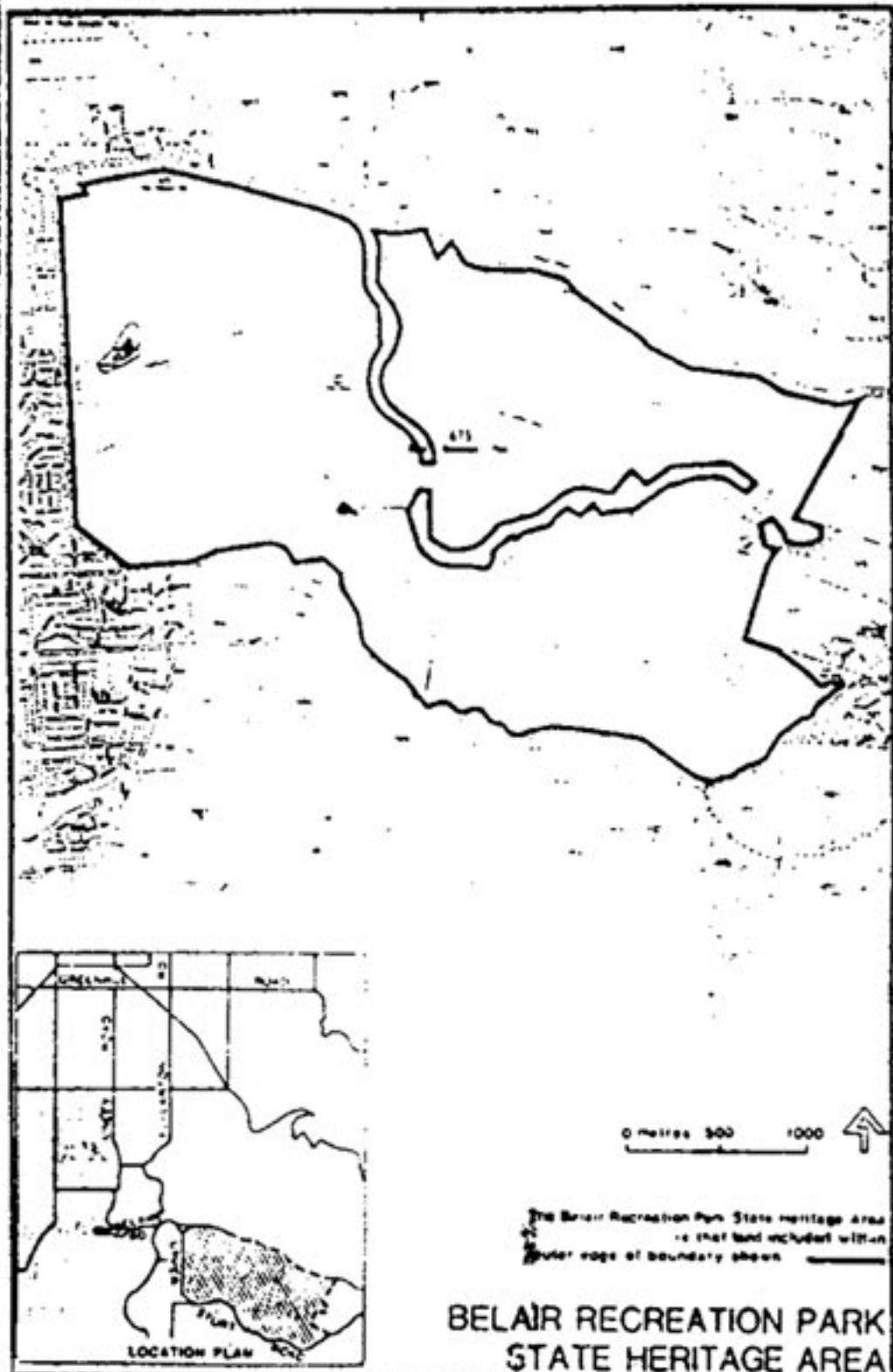
(Don Hopgood),

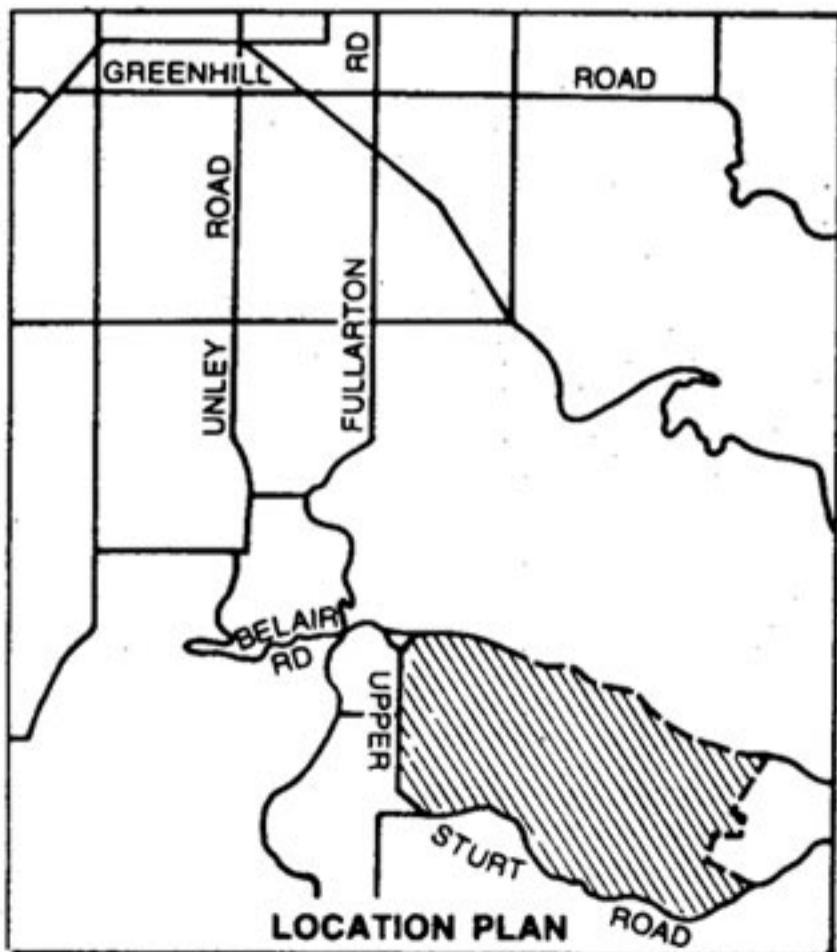
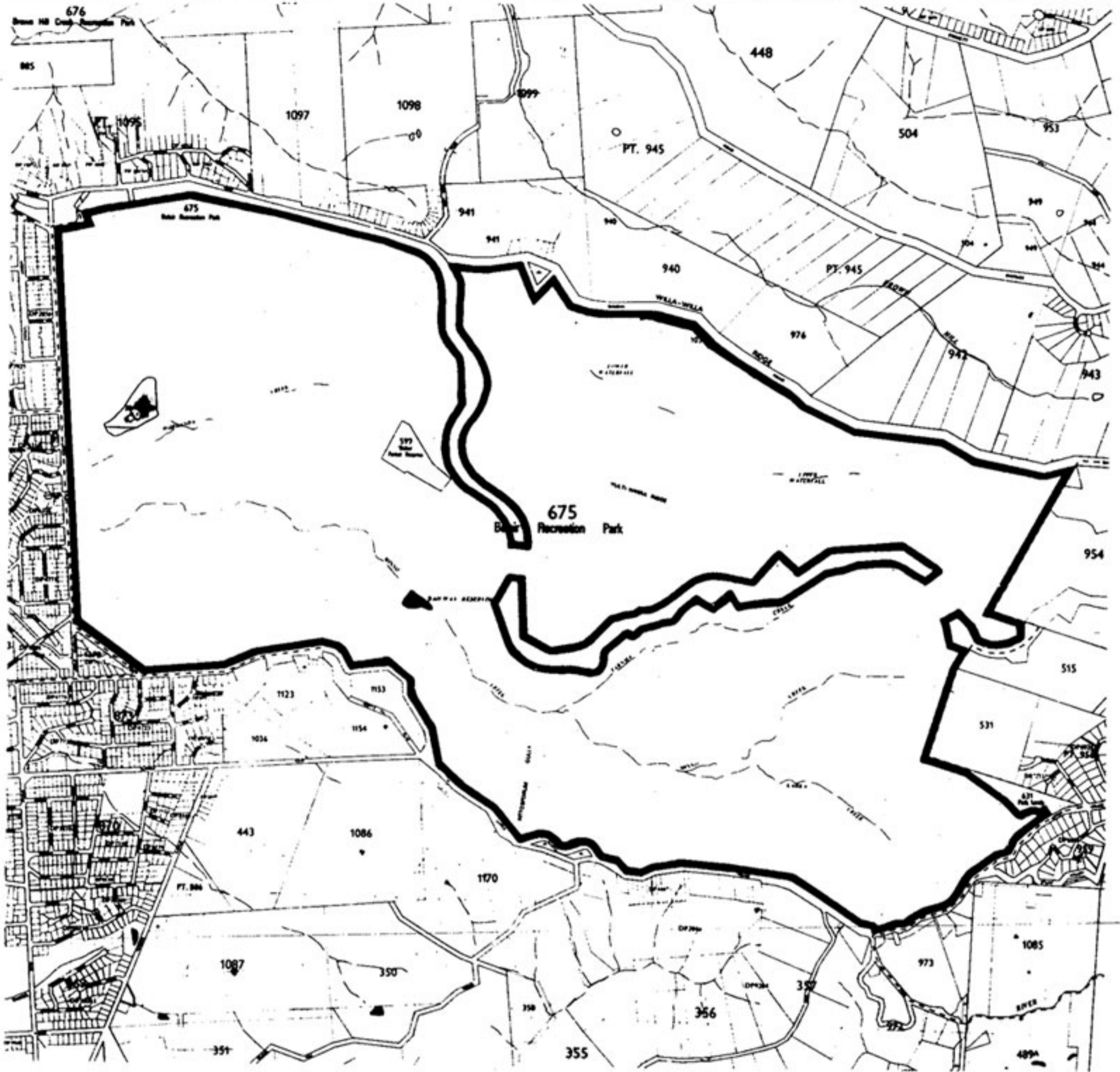
Minister for Environment and Planning.

THE SCHEDULE

Description of Land

All that land being Sections 599, 675 and 1037 in the Hundred of Adelaide as shown in the plan as a State Heritage Area.





0 metres 500 1000



The Belair Recreation Park State Heritage Area
is that land included within
outer edge of boundary shown **—————**

BELAIR RECREATION PARK STATE HERITAGE AREA

Dated at Adelaide, 19 September 1985.

DON HOPGOOD, Minister for Environment and Planning