

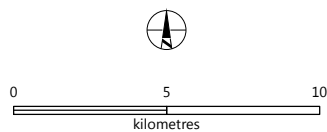
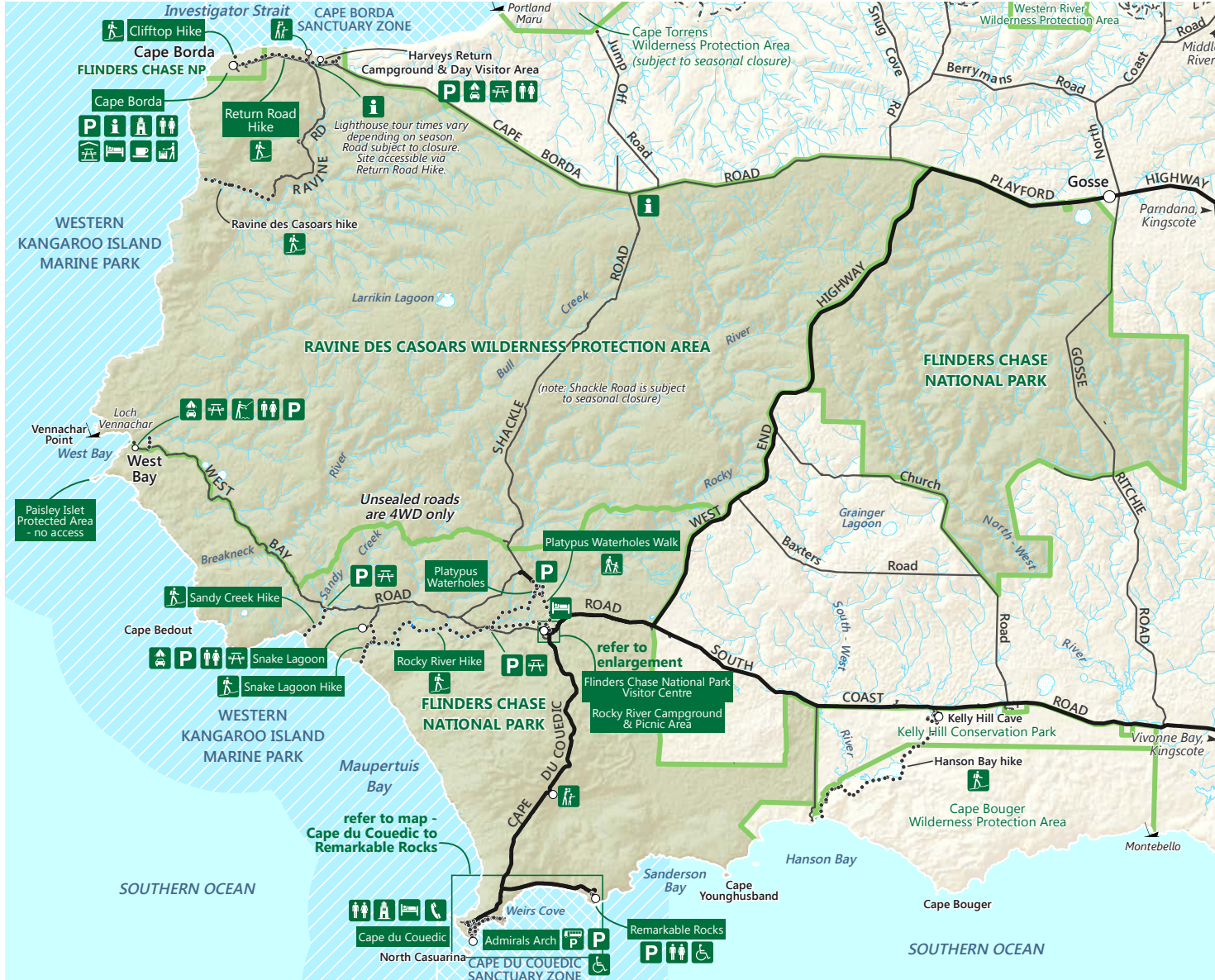
# Flinders Chase National Park Ravine des Casoars Wilderness Protection Area



Government of South Australia

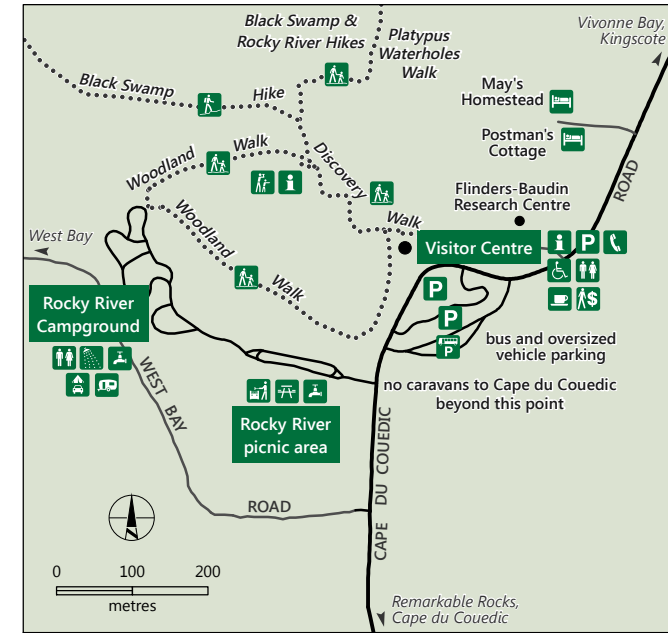


National Parks South Australia



- Sealed road
- Unsealed road  
May be closed in wet weather
- Track
- Walking trail
- Park boundary
- Water - perennial, intermittent
- ▲ Waterfall; wreck
- Flinders Chase and Ravine des Casoars Parks
- Marine park
- Marine park - Sanctuary zone

## Rocky River Precinct



- ☎ Phone
- ♿ Toilets
- 🏕 Campground
- 🏠 Accommodation
- 🚰 Water
- ℹ Park information
- P Parking
- 🎣 Fishing
- 🍷 BBQ facilities
- 🏰 Lighthouse
- 🚐 Caravan sites
- P Bus parking
- 🚶 Walk
- 👣 Hike
- ♿ Disabled access
- 🚿 Hot showers
- 👤 Park entry fee (per person)
- 🔭 Lookout / observation point
- 🍷 Picnic area
- ☕ Kiosk/restaurant

[parks.sa.gov.au](http://parks.sa.gov.au)

DEWNR does not guarantee that this map is error free. Use of the map is at the user's sole risk and the information contained on the map may be subject to change without notice. Cartography by DEWNR, Mapland - 2017

Use this map on your mobile: search Avenza PDF Maps

**For more information contact:**  
Flinders Chase National Park  
T: 8553 4450  
[parks.sa.gov.au](http://parks.sa.gov.au)