

Vulkathunha - Gammon Ranges National Park

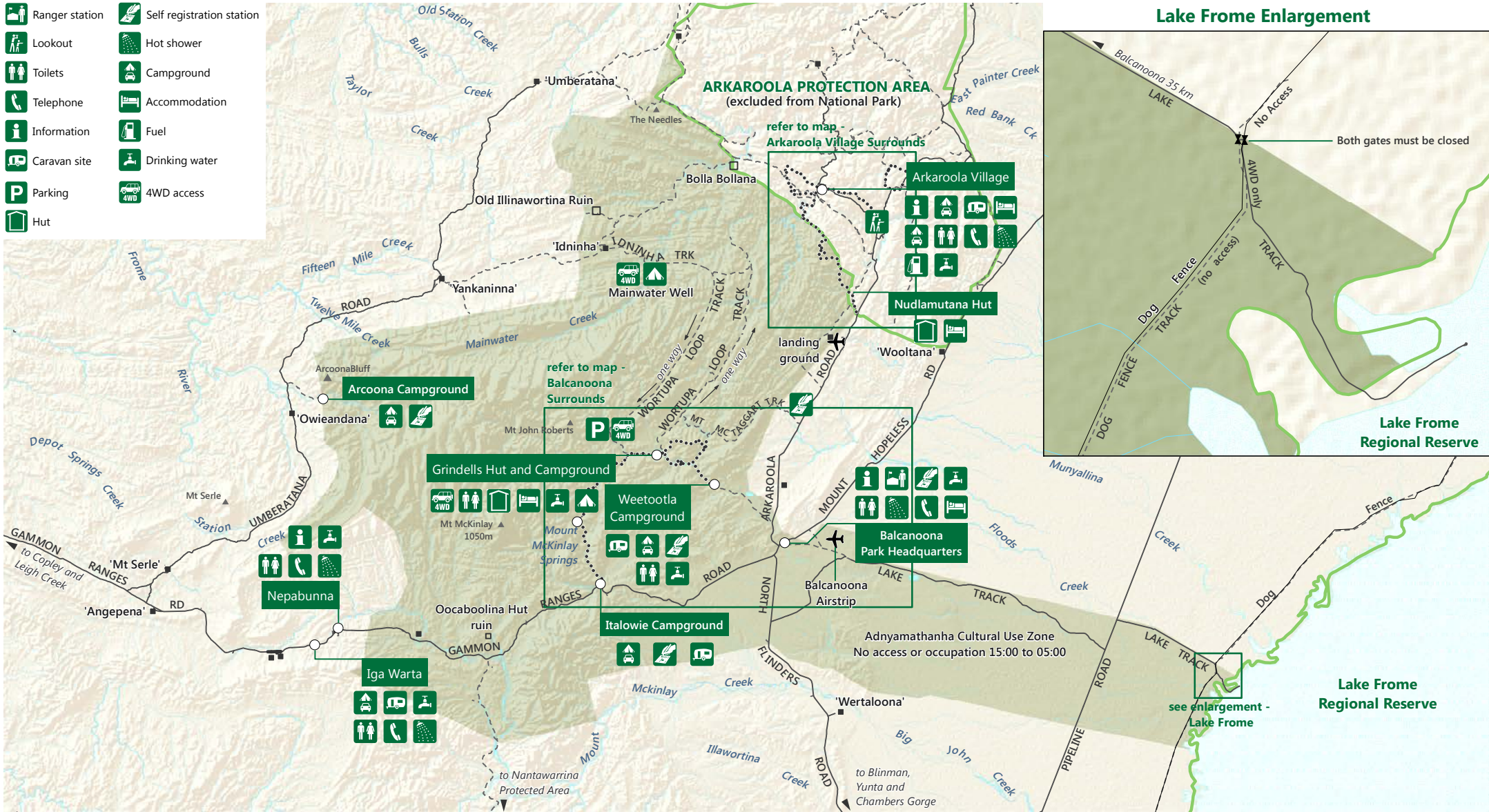


Government of South Australia

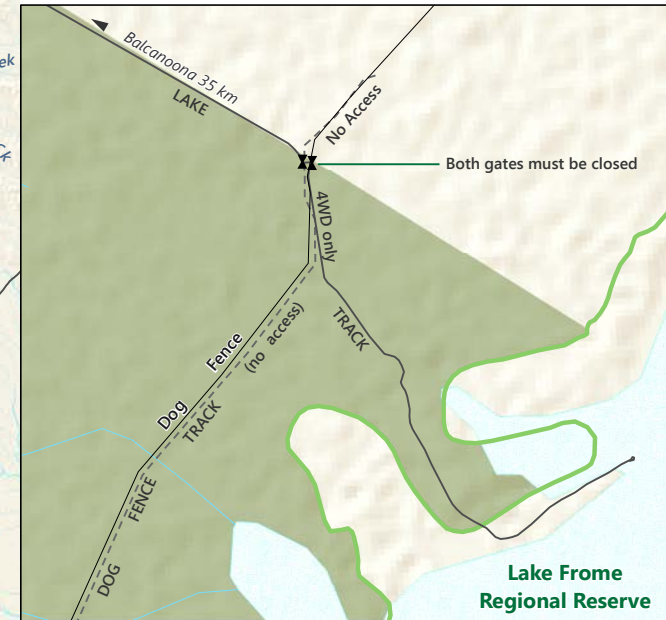


National Parks South Australia

- Ranger station
- Self registration station
- Lookout
- Hot shower
- Toilets
- Campground
- Telephone
- Accommodation
- Information
- Fuel
- Caravan site
- Drinking water
- Parking
- 4WD access
- Hut

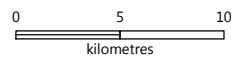


Lake Frome Enlargement



parks.sa.gov.au

DEWNR does not guarantee that this map is error free. Use of the map is at the user's sole risk and the information contained on the map may be subject to change without notice. Cartography by DEWNR, Mapland - 2014



- Sealed road
- Unsealed road
- Track
- Walking Trail
- Vulkathunha - Gammon Ranges National Park
- Water - perennial, intermittent
- Building, ruin, peak

Use this map on your mobile: search Avenza PDF Maps

Natural Resources SA Arid Lands

Natural Resources Centre Pt Augusta
T: 08 8648 5300
www.naturalresources.sa.gov.au/aridlands