

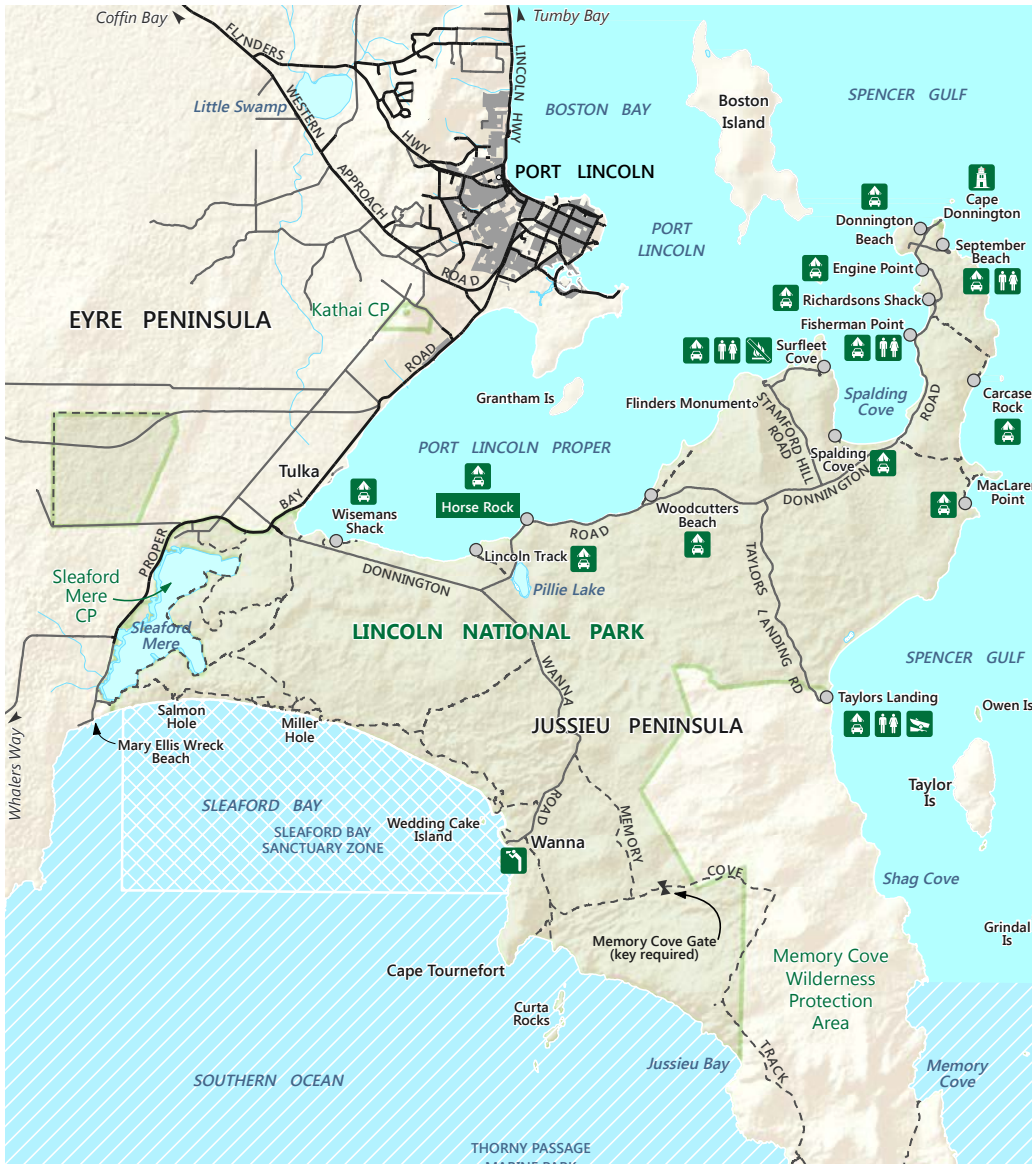
Lincoln National Park



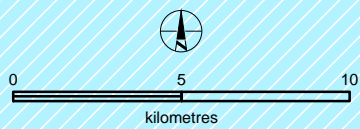
Government of South Australia



National Parks South Australia

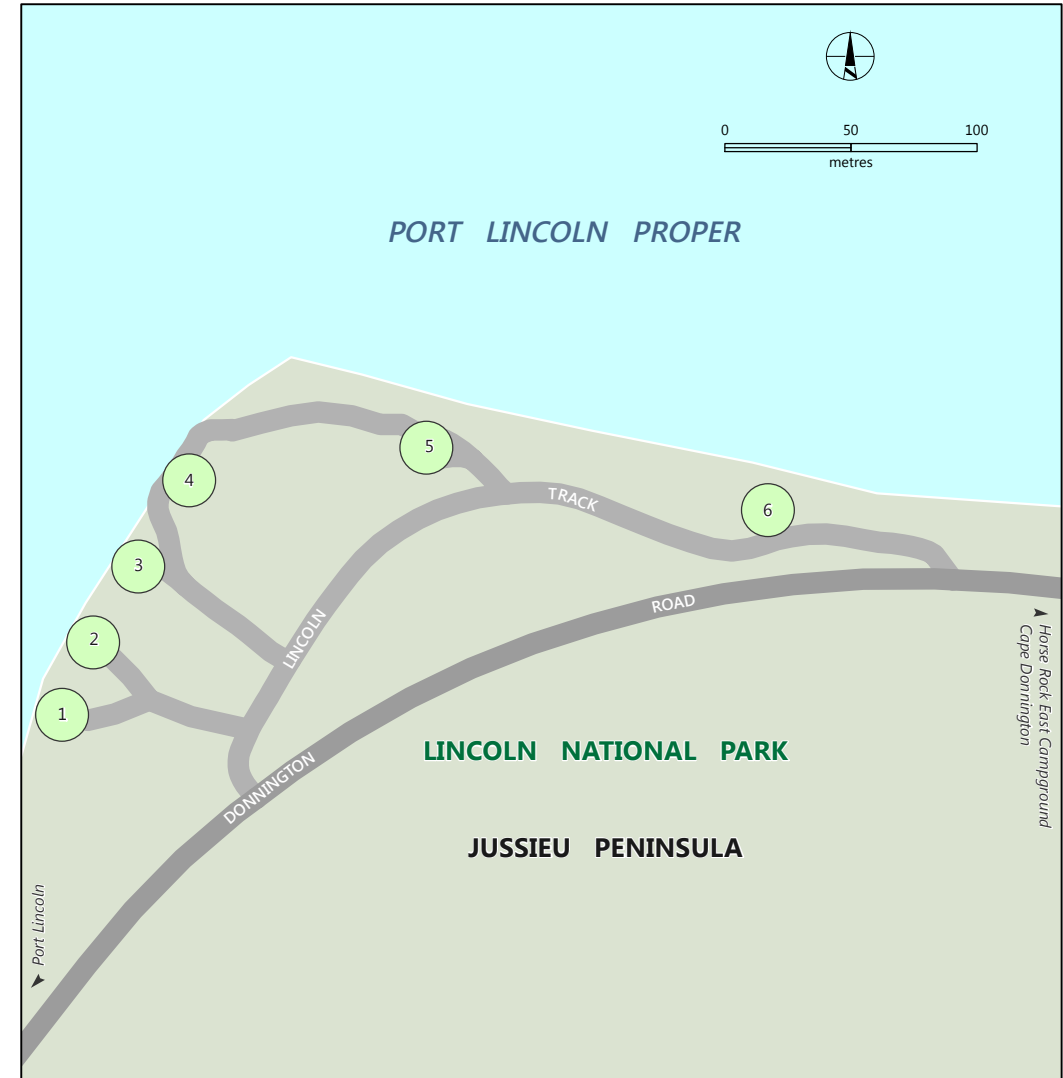


- Campground
- Boat ramp
- Lighthouse
- NPWSA boundary
- Toilets
- Lookout
- No fires



- Sealed road
- Unsealed road
- Track (4WD)
- Lincoln National Park
- Marine park
- Marine park - Sanctuary zone
- Numbered campsite suitable for caravans

Horse Rock Campground



parks.sa.gov.au

DEWNR does not guarantee that this map is error free. Use of the map is at the user's sole risk and the information contained on the map may be subject to change without notice. Cartography by DEWNR, Mapland - 2017

Use this map on your mobile: search Avenza PDF Maps

For more information contact:
 Natural Resources Centre Port Lincoln
 T: 08 8688 3111
www.naturalresources.sa.gov.au/eyrepeninsula