



Neptune Islands Group (Ron and Valerie Taylor) Marine Park

Draft Management Plan Amendment 2020

Management Plan Amendments

The Neptune Islands Group (Ron and Valerie Taylor) Marine Park Management Plan was adopted in 2012. It provides the statutory basis for the management of Neptune Islands Group (Ron and Valerie Taylor) Marine Park. It is a strategic document that defines the boundaries of the various zones and sets out strategies to address management challenges.

The Minister for Environment and Water may amend a marine park management plan at any time. As required under the *Marine Parks Act 2007* a draft amendment must first be prepared and released for public consultation.

The Neptune Islands Group (Ron and Valerie Taylor) Marine Park Management Plan Draft Amendment is now released for public consultation.

Members of the public are invited to make a submission. After all submissions have been received and considered, a final marine park management plan amendment will be prepared and forwarded to the Minister for Environment and Water for consideration, together with an analysis of submissions received.

This draft amendment proposes the following alterations to the Neptune Islands Group (Ron and Valerie Taylor) Marine Park Management Plan.

Amendment 1 – Habitat Protection Zone (HPZ-1)

This amendment will alter the boundaries of HPZ-1.

Current plan content

Page 12 (6.1.1. Habitat Protection Zones)

(a) the area defined in map 01 and referred to as HPZ-1;

Replace with the following:

(a) the area defined in map 01(A) and referred to as HPZ-1 (see map 01(A) attached).

Amendment 2 – Sanctuary Zone SZ-1.

This amendment is proposed to alter the boundaries of SZ-1.

Current plan content

Page 13 (6.1.2. Sanctuary Zones)

(a) the area defined in map 01 and referred to as SZ-1.

Replace with the following:

(a) the area defined in map 01(A) and referred to as SZ-1 (see map 01(A) attached).

Amendment 3 – Boundary Definition Maps

This amendment is proposed to confirm the maps that will define the altered zone boundaries.

Current plan content

Page 13 (6.2. Boundary Definition Maps)

The zones identified above are defined in Boundary Definition Neptune Islands Group (Ron and Valerie Taylor) Marine Park Map 01 (refer Appendix 1).

Replace with the following:

Map 01 is deleted.

The zones are now defined by map 01(A) (see attached).

136°0'E 136°2'E 136°4'E 136°6'E

35°12'S

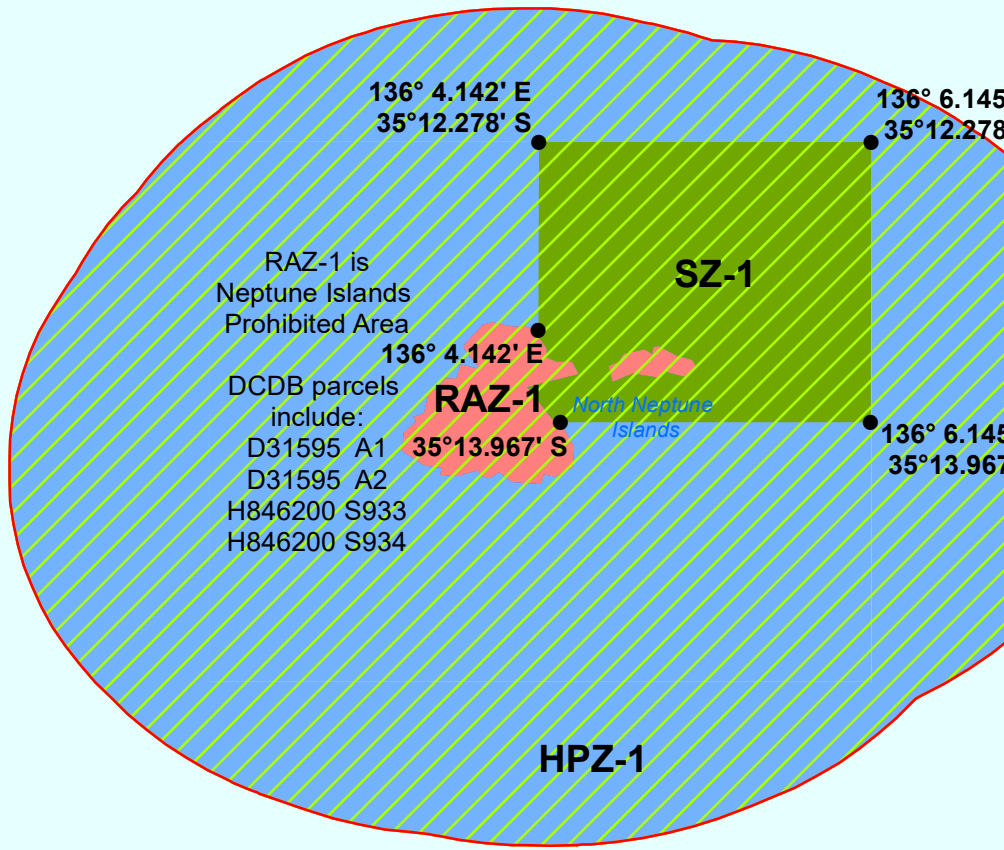
35°14'S

35°16'S

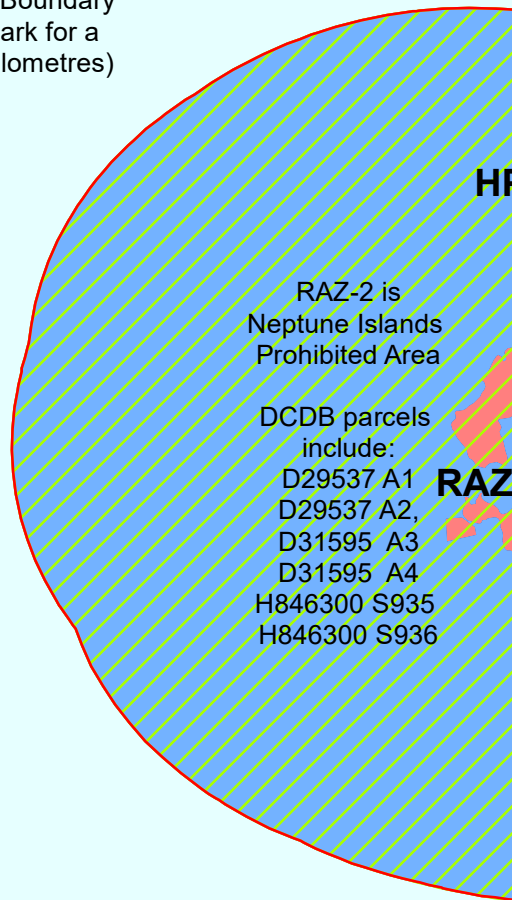
35°18'S

35°20'S

35°22'S



Neptune Islands Conservation Park Boundary extends seaward from low water mark for a distance of two nautical miles (3.7 kilometres) from each island.



Explanatory Notes:

1. The coastal boundary of the park is the median high water mark (including the median high water mark of any estuaries), except where-
 - (a) the boundary extends inland from median high water mark to include in the park the areas specified in Schedules 1 and 2 of Rack Plan 1932; and
 - (b) the boundary extends seaward from median high water mark to exclude from the park the areas specified in Schedule 3 of Rack Plan 1932.
2. Unless otherwise specified, the seaward boundary of the park is the seaward boundary of the coastal waters of the State.

136°0'E 136°2'E 136°4'E 136°6'E

136°8'E

136°10'E

136°12'E

'E
'S

'E
'S

PZ-2

South
Neptune
Islands

-2

136°8'E

136°10'E

136°12'E

35°12'S

35°14'S

35°16'S

35°18'S

35°20'S

35°22'S

South Australian Marine Park Zoning

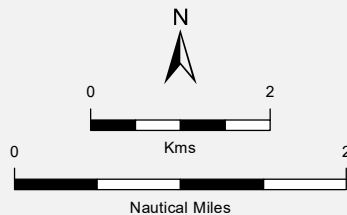
Boundary Definition Neptune Islands Group (Ron and Valerie Taylor) Marine Park Map 01(A) Restricted Access Zones 1, 2 Sanctuary Zone 1 Habitat Protection Zone 1, 2

Marine Park Zoning

- Restricted Access Zone
- Sanctuary Zone
- Habitat Protection Zone

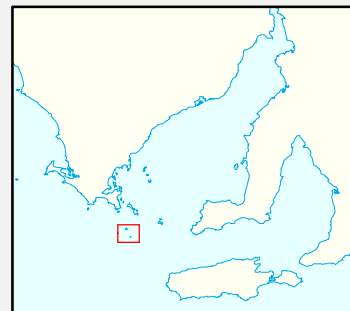
Topographic

- Existing Reserves under other Acts
- Marine Park Boundary
- Coastline (median high water)



Scale Bar is approximate only

THIS MAP IS INDICATIVE ONLY AND IS NOT
INTENDED FOR NAVIGATIONAL PURPOSES



Produced by Marine Parks Project
Department for Environment and Water
GPO BOX 1047 Adelaide SA 5001
www.marineparks.sa.gov.au

Data Source Marine Parks, NPWSA, Topographic Data,
Coastline (median high water) - DEW
(dataset #807, Topography - Coastline, last
updated April 2011)

**Compiled
Projection
Datum** 20 May, 2020
Geographic
Geocentric Datum of Australia, 1994

© Copyright Department for Environment and Water 2020.
All Rights Reserved. All works and information displayed are subject to Copyright. For
the reproduction or publication beyond that permitted by the Copyright Act 1968 (Cwth)
written permission must be sought from the Department.

Although every effort has been made to ensure the accuracy of the information displayed,
the Department, its agents, officers and employees make no representations, either express
or implied, that the information displayed is accurate or fit for any purpose and expressly
disclaims all liability for loss or damage arising from reliance upon the information displayed.



Invitation to contribute

This draft marine park management plan amendment is now released for public consultation. Members of the public are invited to make a submission on the draft amendment.

Guidelines for making a submission.

To ensure that your submission is effective:

- make sure that your submission is clear and concise.
- If your submission relates to a specific park or zone, please ensure that you describe the name and number of the relevant draft amendments (e.g. Western Kangaroo Island Marine Park Draft Management Plan Amendment, Amendment number 2).
- If you disagree with the proposed amendment, explain why you disagree and outline what you would like to see as an alternative.
- If you agree with the proposed amendment, explain why you agree.

Please note that your submission will become part of the public record and will be available to anyone who requests a copy unless you specifically request otherwise.

Submissions close at
5pm on 10 July 2020

Written submissions:

SA Marine Parks Review
Department for Environment and Water
GPO Box 1047
Adelaide SA 5001

E-mail submissions:

marineparks@sa.gov.au

Online submissions:

Yoursay.sa.gov.au/decisions



With the exception of the Piping Shrike emblem, other material or devices protected by Aboriginal rights or a trademark, and subject to review by the Government of South Australia at all times, the content of this document is licensed under the Creative Commons Attribution 4.0 Licence. All other rights are reserved.

© Crown in right of the State of South Australia | 2020 | FIS 96123

