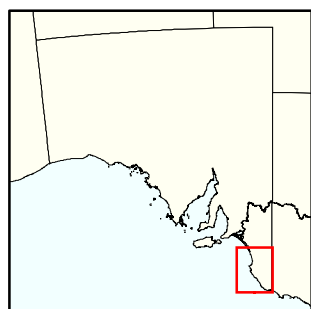
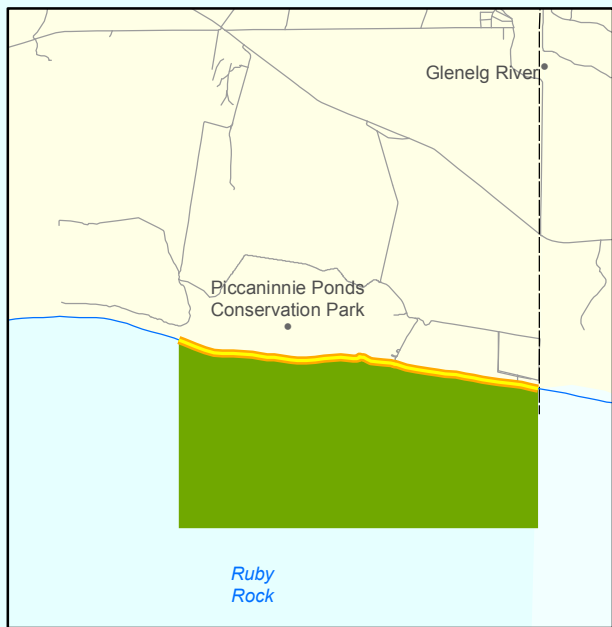
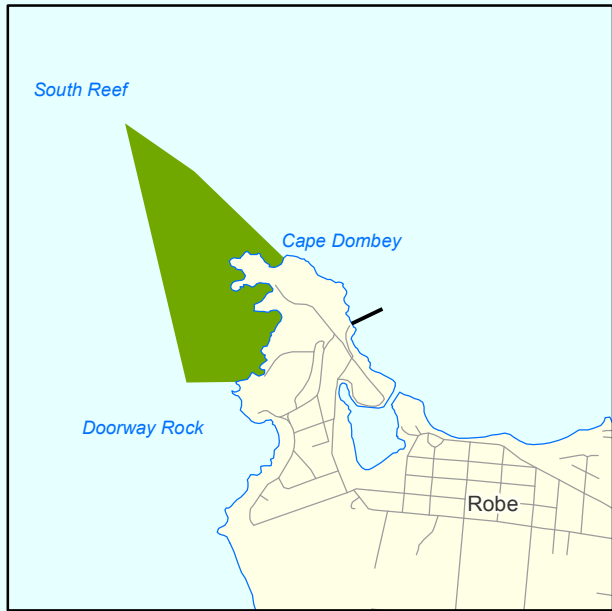
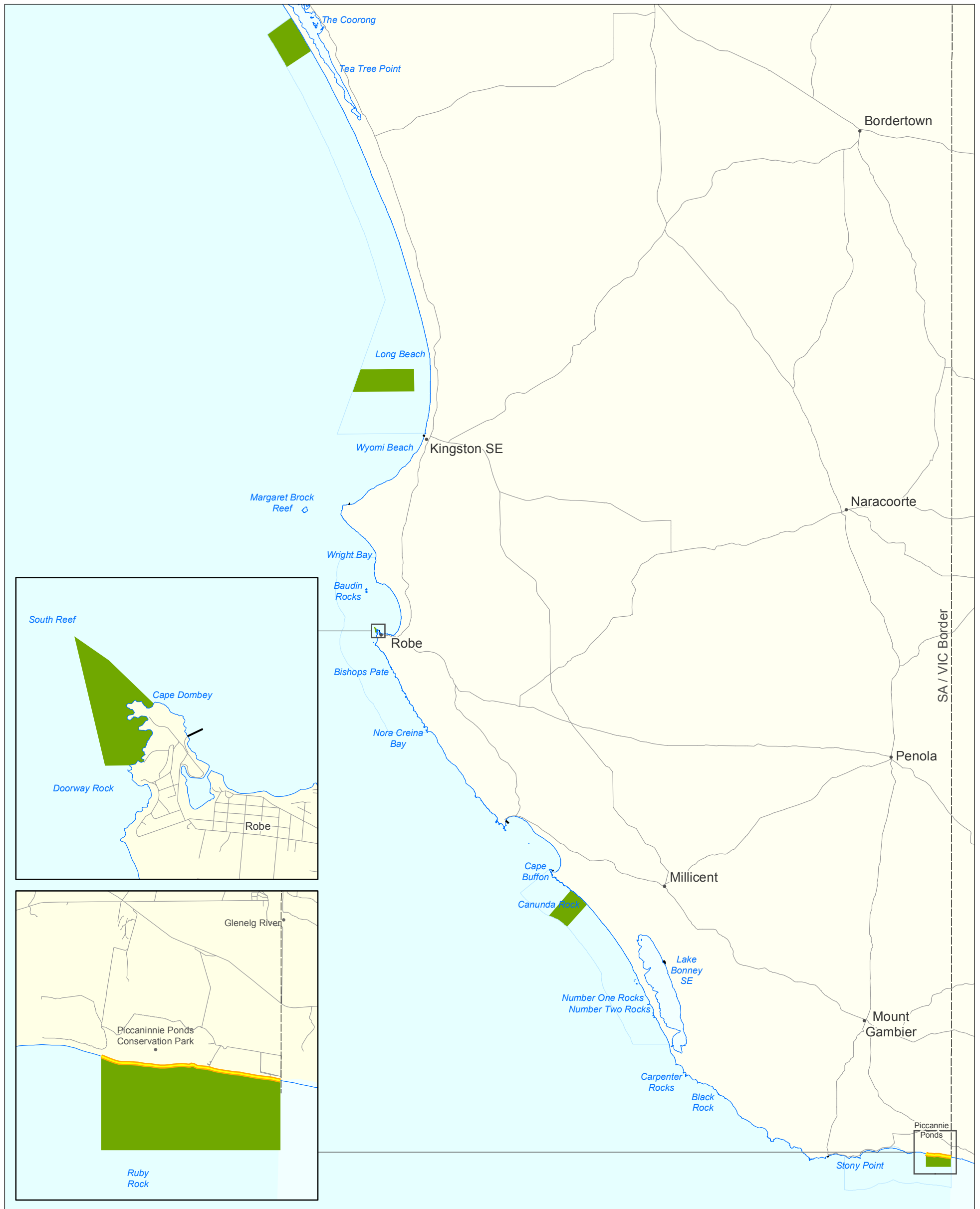
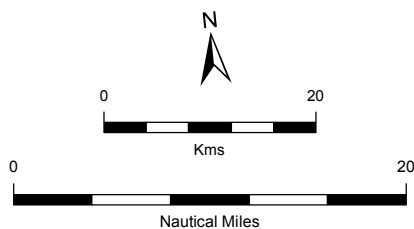


South East Region Marine Park Sanctuary Zones



- Sanctuary Zone
- Marine Park
- Special Purpose Area (Shore-based recreational line fishing allowed)
- Coastline (median high water)
- Major road
- Jetty
- State border



Produced by Marine Parks Project
Department of Environment, Water and Natural Resources
GPO BOX 1047 Adelaide SA 5001

Data Source www.marineparks.sa.gov.au
Marine Parks, NPWSA, Topographic Data, Coastline – DEWNR
Aquatic Reserves - PIRSA

Compiled 17 September, 2014

Projection Lambert Conformal Conic

Datum Geocentric Datum of Australia, 1994

© Copyright Department of Environment, Water and Natural Resources 2014. All Rights Reserved. All works and information displayed are subject to Copyright. For the reproduction or publication beyond that permitted by the Copyright Act 1968 (Cwth) written permission must be sought from the Department.

Although every effort has been made to ensure the accuracy of the information displayed, the Department, its agents, officers and employees make no representations, either express or implied, that the information displayed is accurate or fit for any purpose and expressly disclaims all liability for loss or damage arising from reliance upon the information displayed.