







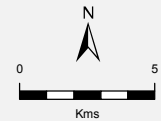


Vegetation Program Autumn 2010

BIOREMEDIATION AND REVEGETATION PROJECT

Disclaimer: The program activities shown on this map are indicative only and in accordance with the principles of adaptive management are subject to change. This program currency is March 2010.

-  Aerial Seeding
-  Hand Planting
-  Aerial Seeding and Hand Planting
-  Airstrip Locations
-  Major Towns
-  Barrages
-  Major Roads
-  Major Tributaries



Produced by Coorong, Lower Lakes and Murray Mouth Projects
Department for Environment and Heritage (DEH)
GPO Box 1047, Adelaide 5001
www.environment.sa.gov.au/clmm
Telephone: 1800 226 709 (free call)

Data Sources DEH - topographic data
Rural Solutions SA - revegetation data
Compiled 29 March 2010
Projection Lambert Conformal Conic
Datum Geocentric Datum of Australia, 1994

© Copyright Department for Environment and Heritage 2010.
All Rights Reserved. All works and information displayed are subject to Copyright. For the reproduction or publication beyond that permitted by the Copyright Act 1968 (Cwth) written permission must be sought from the Department.

Although every effort has been made to ensure the accuracy of the information displayed, the Department, its agents, officers and employees make no representations, either express or implied, that the information displayed is accurate or fit for any purpose and expressly disclaims liability for loss or damage arising from reliance upon the information displayed.

