

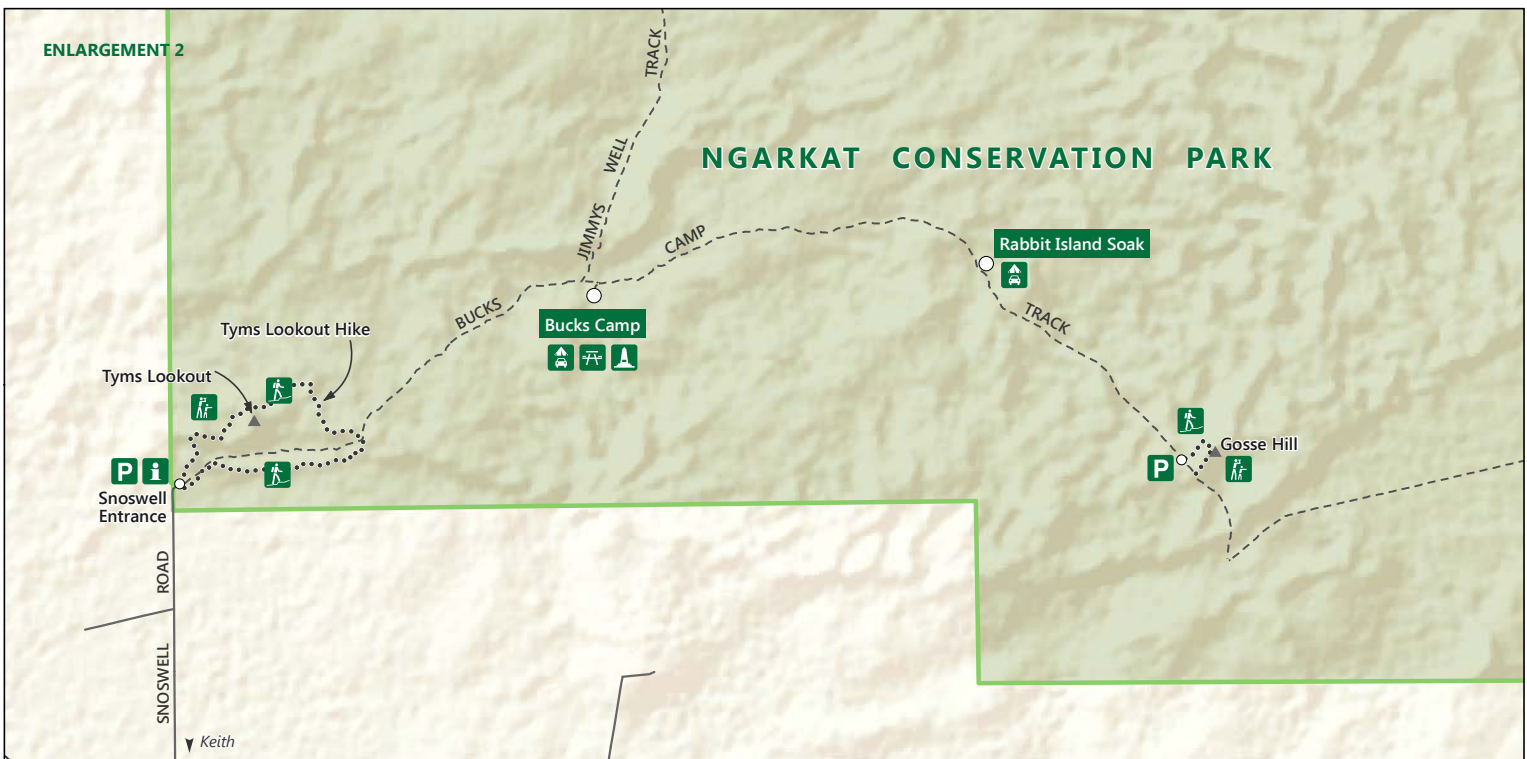
# Ngarkat Conservation Park



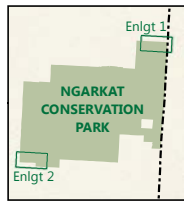
Government of South Australia



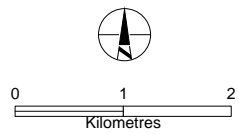
National Parks South Australia



- Unsealed road
- Vehicle track
- Walking trail
- State border
- Ngarkat Conservation Park
- Park boundary
- Campground
- Toilets
- Picnic Table
- Water (may not be potable)
- Historic site
- Lookout
- Hike
- Parking



[parks.sa.gov.au](http://parks.sa.gov.au)  
 DEWNR does not guarantee that this map is error free. Use of the map is at the user's sole risk and the information contained on the map may be subject to change without notice.  
 Cartography by DEWNR, Mapland - 2017  
 Use this map on your mobile: search Avenza PDF Maps



**For more information contact:**  
 Natural Resources Centre Berri  
 T: 08 8580 1800  
[www.naturalresources.sa.gov.au](http://www.naturalresources.sa.gov.au)  
 /samurraydarlingbasin