

Onkaparinga River National and Recreation Parks

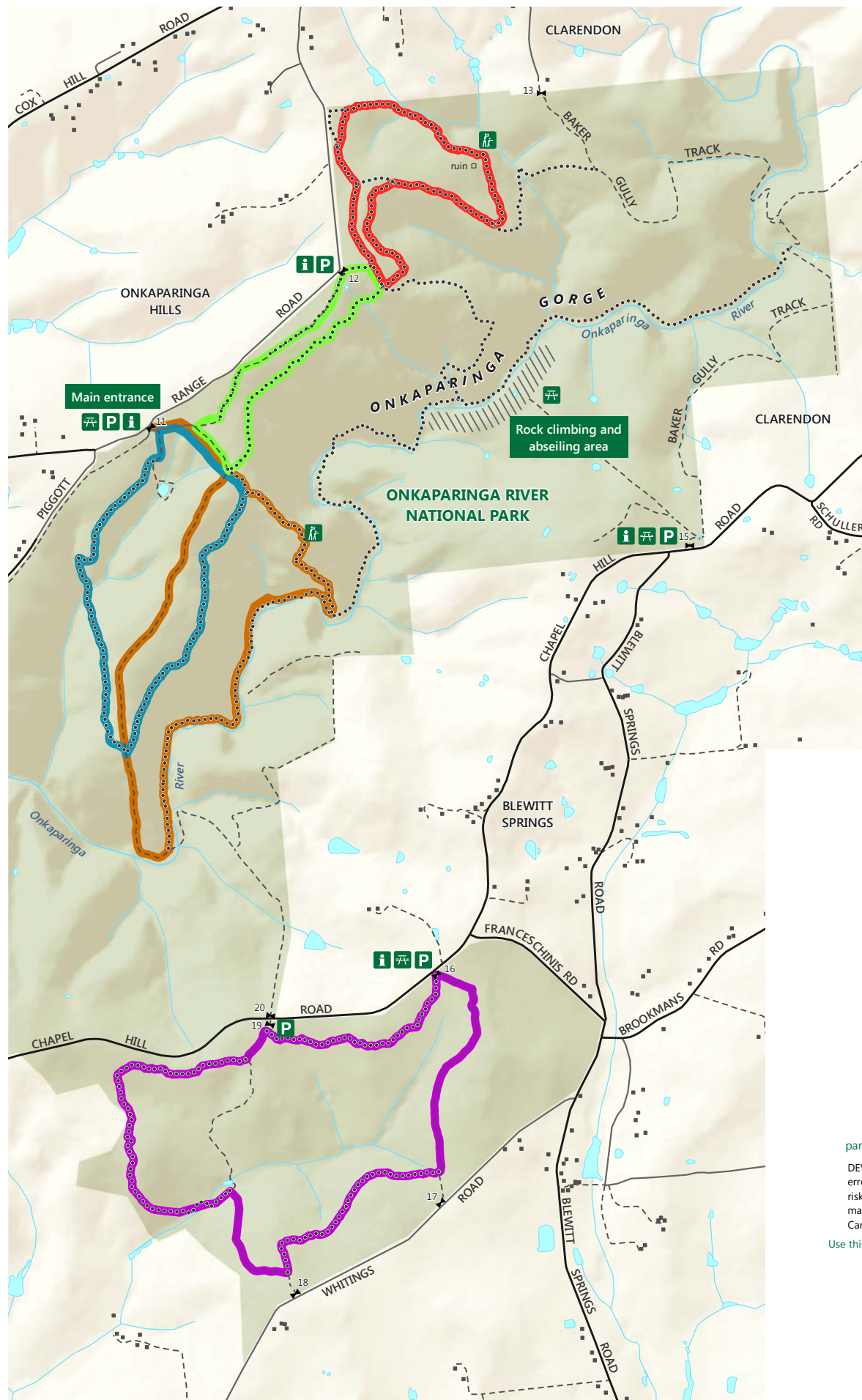
Onkaparinga River National Park - Eastern end



Government of South Australia



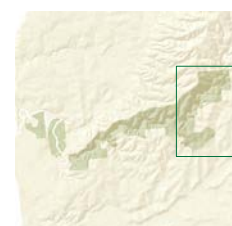
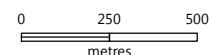
National Parks South Australia



- Information
- Parking
- Picnic area
- Lookout

- Echidna Hike
- Hardys Scrub Hike
- Nature Hike
- Sundews Ridge Hike
- Sundews River Hike

- Sealed road
- Unsealed road
- Track
- Walking trail
- Building; ruin
- Gate/number
- Water - perennial, intermittent
- Quarry
- Rock climbing and abseiling area
- National Park



parks.sa.gov.au

DEWNR does not guarantee that this map is error free. Use of the map is at the user's sole risk and the information contained on the map may be subject to change without notice. Cartography by DEWNR, Mapland - 2016

Use this map on your mobile: search Avenza PDF Maps

For more information contact:
 Natural Resources Centre Willunga
 T: 08 8550 3400
www.naturalresources.sa.gov.au/adelaideidloftyranges