

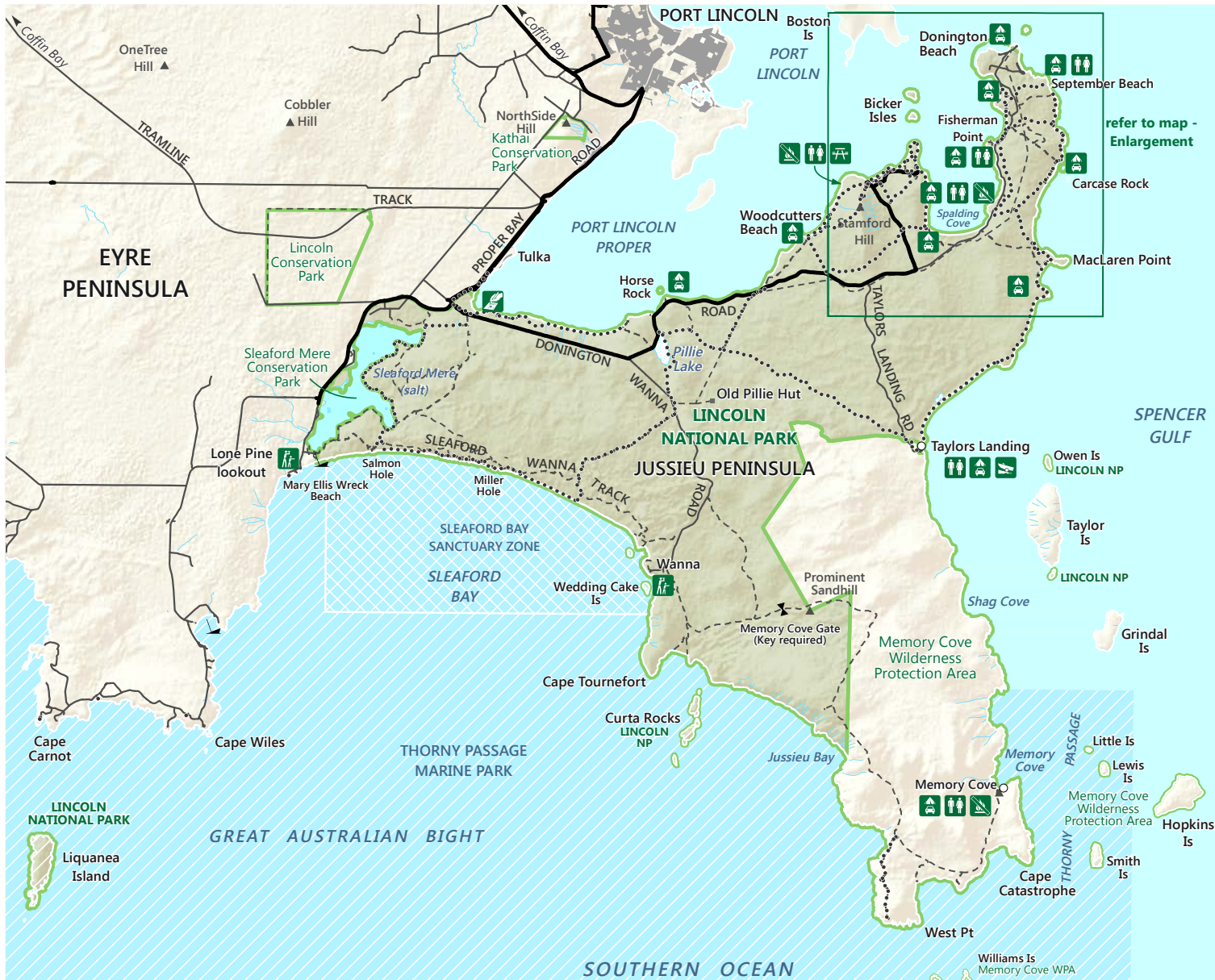
# Lincoln National Park



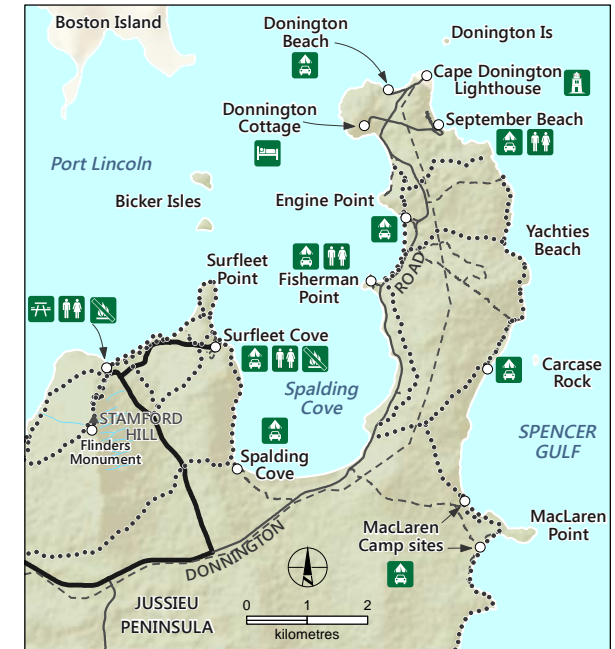
Government of South Australia



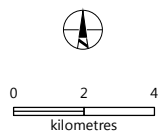
National Parks South Australia



## Lincoln National Park Enlargement



- Toilets
- Campground
- Self-registration station
- Boat ramp
- Campfires not permitted
- Picnic area
- Lookout



- Sealed road
- Unsealed road
- Track - 4WD access in park
- Walking trail

- Lincoln National Park
- NPWSA park boundary
- Marine park
- Marine park sanctuary zone

- Water - perennial, intermittent
- Built-up area
- Wreck
- Peak

[parks.sa.gov.au](http://parks.sa.gov.au)

DEWNR does not guarantee that this map is error free. Use of the map is at the user's sole risk and the information contained on the map may be subject to change without notice. Cartography by DEWNR, Mapland - 2016

Use this map on your mobile: search Avenza PDF Maps

**For more information contact:**  
 Natural Resources Centre Port Lincoln  
 T: 08 8688 3111  
[www.naturalresources.sa.gov.au](http://www.naturalresources.sa.gov.au)  
 /eyrepeninsula