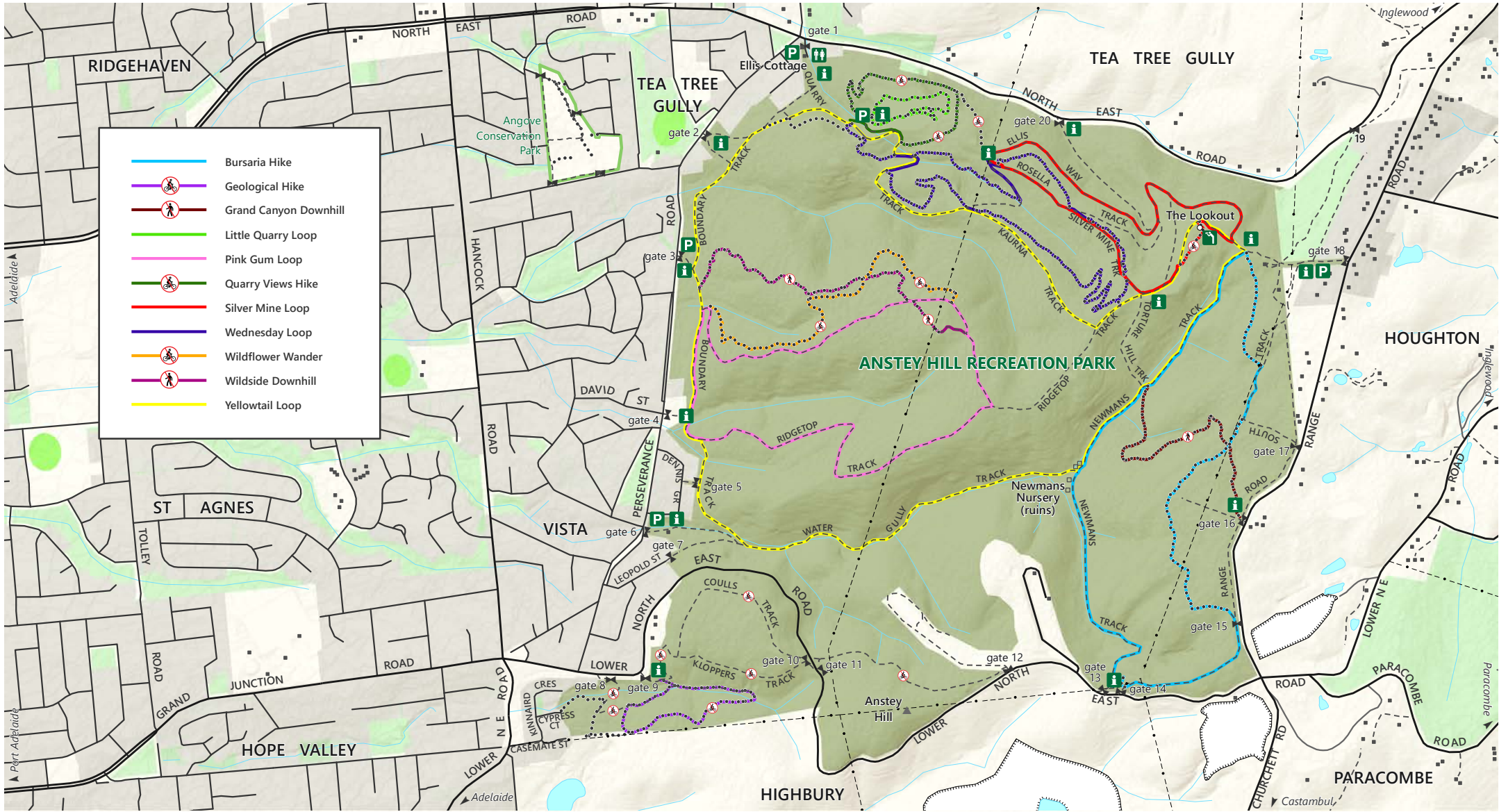











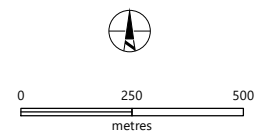
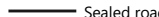









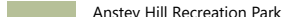
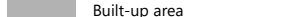
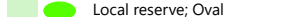
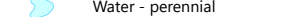
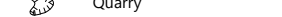


# Anstey Hill Recreation Park



-  Bursaria Hike
-  Geological Hike
-  Grand Canyon Downhill
-  Little Quarry Loop
-  Pink Gum Loop
-  Quarry Views Hike
-  Silver Mine Loop
-  Wednesday Loop
-  Wildflower Wander
-  Wildside Downhill
-  Yellowtail Loop



-  Sealed road
-  Unsealed road
-  Track
-  Trail
-  Power transmission lines
-  Building; Ruin; Gate
-  Parking; Information
-  Toilets; Lookout
-  No bicycles
-  No pedestrians
-  Anstey Hill Recreation Park
-  Built-up area
-  Local reserve; Oval
-  Water - perennial
-  Quarry

DEW does not guarantee that this map is error free. Use of the map is at the user's sole risk and the information contained on the map may be subject to change without notice. Cartography by DEW, Mapland - 2020

Visit [parks.sa.gov.au](http://parks.sa.gov.au)  
 Get the Avenza Maps app to use park maps on your phone.  
 For more information contact:  
 Department for Environment and Water  
 E: [parks@sa.gov.au](mailto:parks@sa.gov.au)  
 P: 08 8207 7700