

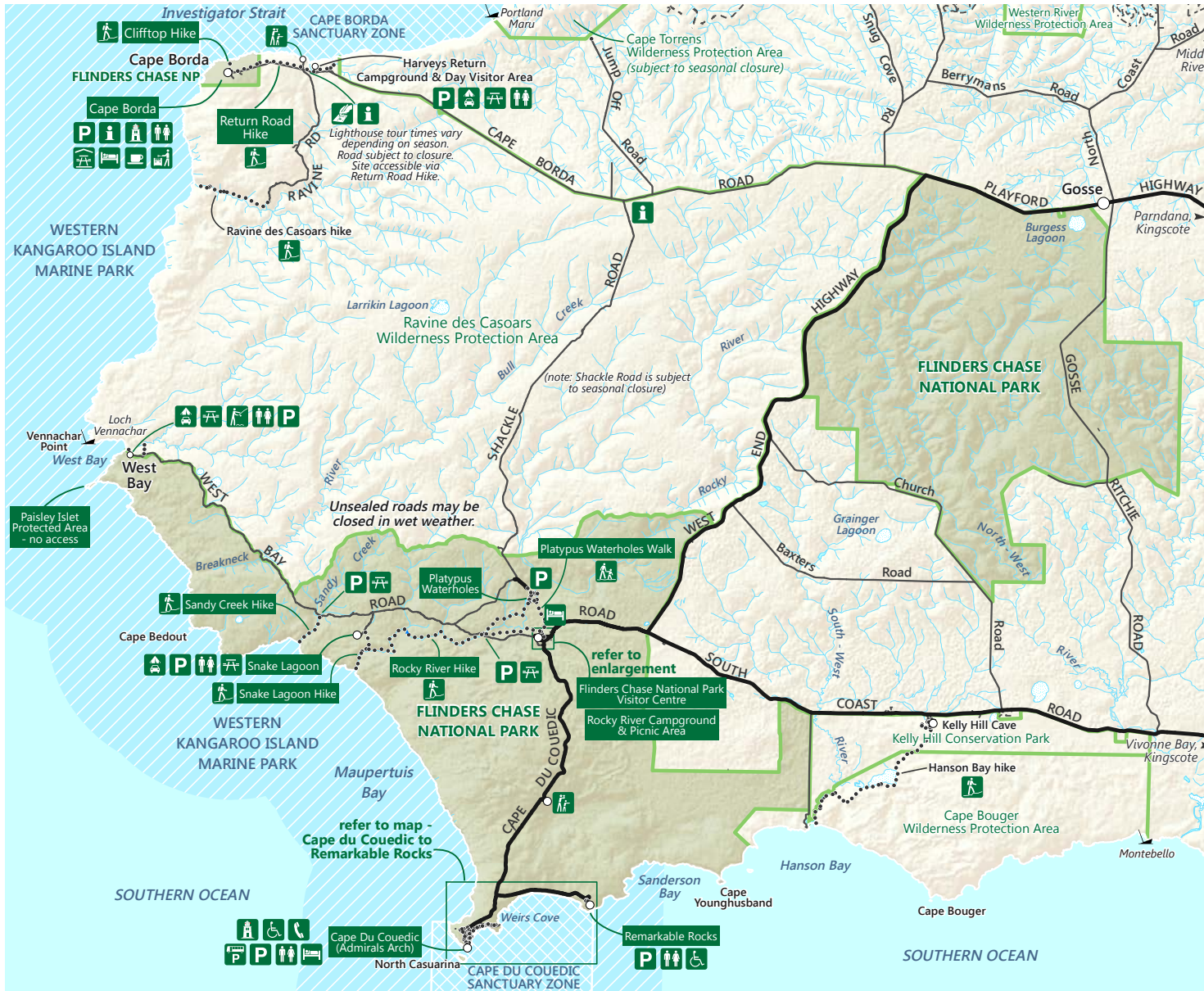
Flinders Chase National Park



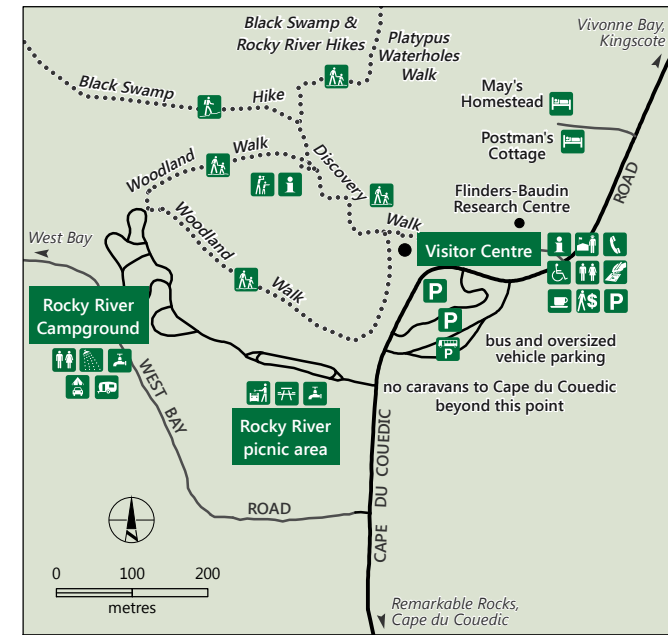
Government of South Australia



National Parks South Australia



Rocky River Precinct



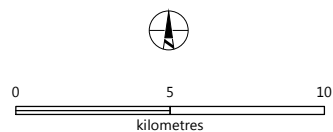
- Ranger station
- Phone
- Toilets
- Campground
- Accommodation
- Water
- Park information
- Parking
- Fishing
- BBQ facilities
- Lighthouse
- Caravan sites
- Bus parking
- Walk
- Hike
- Disabled access
- Self-registration station
- Hot showers
- Park entry fee (per person)
- Lookout / observation point
- Picnic area
- Kiosk/restaurant



parks.sa.gov.au

DEWNR does not guarantee that this map is error free. Use of the map is at the user's sole risk and the information contained on the map may be subject to change without notice. Cartography by DEWNR, Mapland - 2016

Use this map on your mobile: search Avenza PDF Maps



- Sealed road
- Unsealed road
- Track
- Walking trail
- Park boundary
- Water - perennial, intermittent
- Waterfall; wreck

- Flinders Chase National Park
- Marine park
- Marine park - Sanctuary zone

For more information contact:
 Natural Resources Centre Kingscote
 T: 08 8553 4444
www.naturalresources.sa.gov.au/kangarooisland