

# Flinders Chase National Park

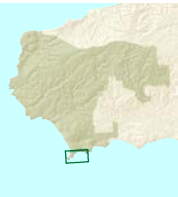
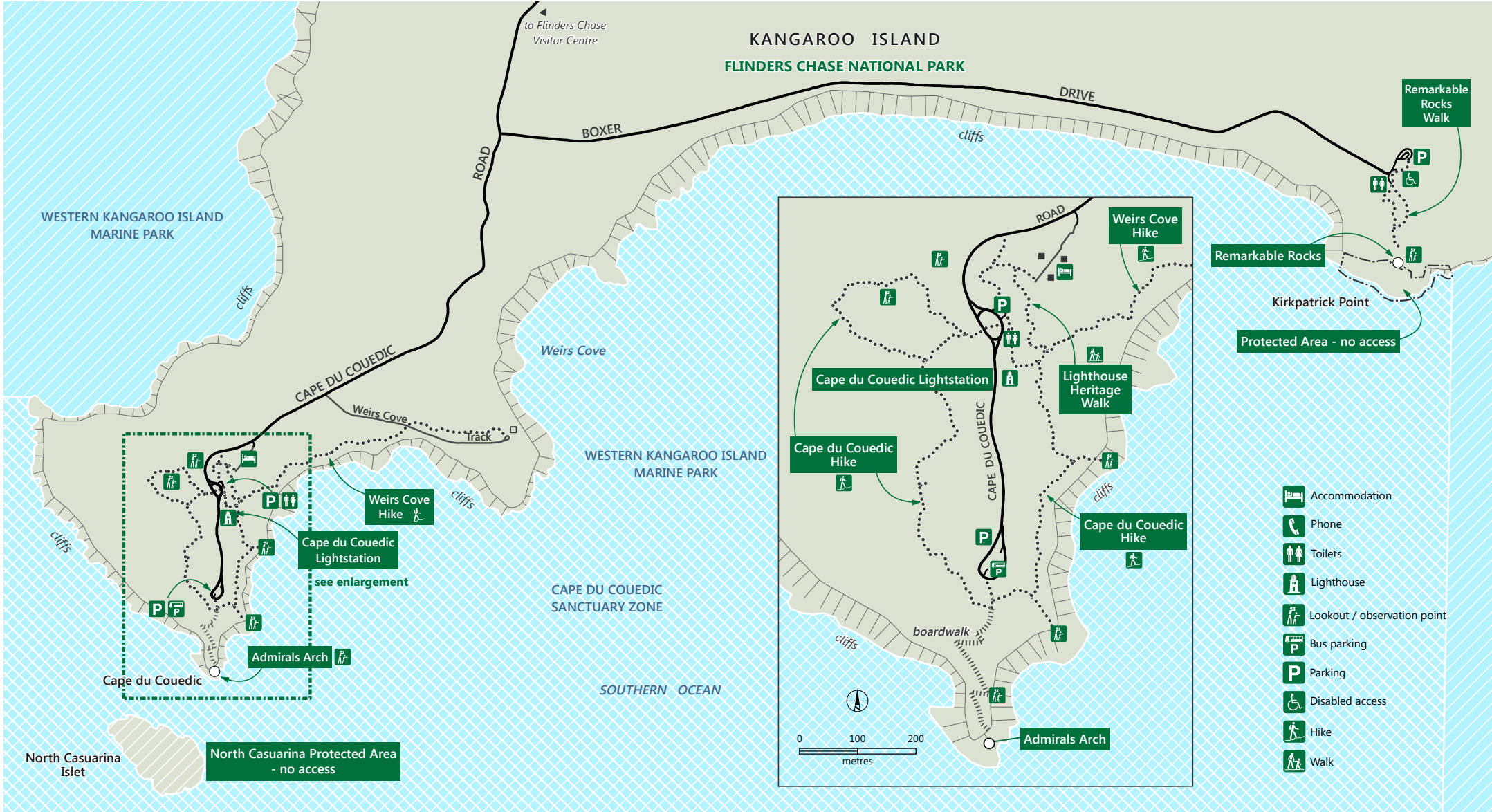
## Cape du Couedic (Admirals Arch) to Remarkable Rocks



Government of South Australia



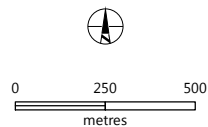
National Parks South Australia



[parks.sa.gov.au](http://parks.sa.gov.au)

DEWNR does not guarantee that this map is error free. Use of the map is at the user's sole risk and the information contained on the map may be subject to change without notice. Cartography by DEWNR, Mapland - 2016

Use this map on your mobile: search Avenza PDF Maps



- Sealed road
- Unsealed road
- Track
- Walking trail; boardwalk
- Building; ruin
- Marine park
- Marine park - Sanctuary zone

**For more information contact:**  
 Natural Resources Centre Kingscote  
 T: 08 8553 4444  
[www.naturalresources.sa.gov.au/kangarooisland](http://www.naturalresources.sa.gov.au/kangarooisland)