

Chowilla Game Reserve



Location: 280 km NE of Adelaide
via the Sturt Highway
off Old Wentworth Rd.


Size: 17 508 hectares

Over 17 000 ha of floodplain and wetland are represented in the Chowilla Game Reserve. The area displays great stands of majestic River Red Gum and hardy Black Box trees. Large numbers of waterbirds and other native fauna can also be seen.

South of the River Murray, lies a small section of Chowilla Game Reserve known as Border Cliffs. Accessed via Murtho Road, Paringa, this section offers excellent opportunities for camping, fishing, canoeing and bird watching.

REMINDERS

- Campers are required to use designated campsites.
- Camping permits are required when camping in the reserve. Permits are available from self-registration stations, the Berri District Office and selected Riverland tourism centres.
- Dogs are allowed but must be on a leash at all times.
- During fire ban season only gas fires are permitted and fire restrictions must be observed.
- Please use fireplaces where provided.
- Waterfowl hunting is permitted in restricted areas on open days only. For information on open season days, permits and restrictions contact the Department for Environment and Heritage.
- Please keep to established access tracks.
- Avoid visiting the reserve during wet weather and flooding, you may get bogged!



Chowilla Game Reserve



THINGS TO DO

- **Fishing** ~ Find a quiet spot and catch a Gallop.
- **Camping** ~ Pleasant surroundings with access to water.
- **Walking** ~ The Border Cliffs Wetland Trail is an enjoyable way to learn about wetlands.
- **Old Coach Road Vehicle Trail** ~ Explore the history of the Chowilla floodplain.
- **Canoeing** ~ Opportunities abound for canoeists to explore the many creeks and waterways.
- **Bird watching** ~ Great variety of waterbirds.

Enjoy your visit

For further information on Riverland Parks contact:
Department for Environment and Heritage
Berri District Office 28 Vaughan Tce
PO Box 231 BERRI SA 5343
Ph: (08) 8595 2111 Fax: (08) 8595 2110
www.environment.sa.gov.au/parks
Cover: **Pacific Black Duck *Anas superciliosa***



Department
for Environment
and Heritage

© Department for Environment and Heritage • 2004
Printed on recycled paper

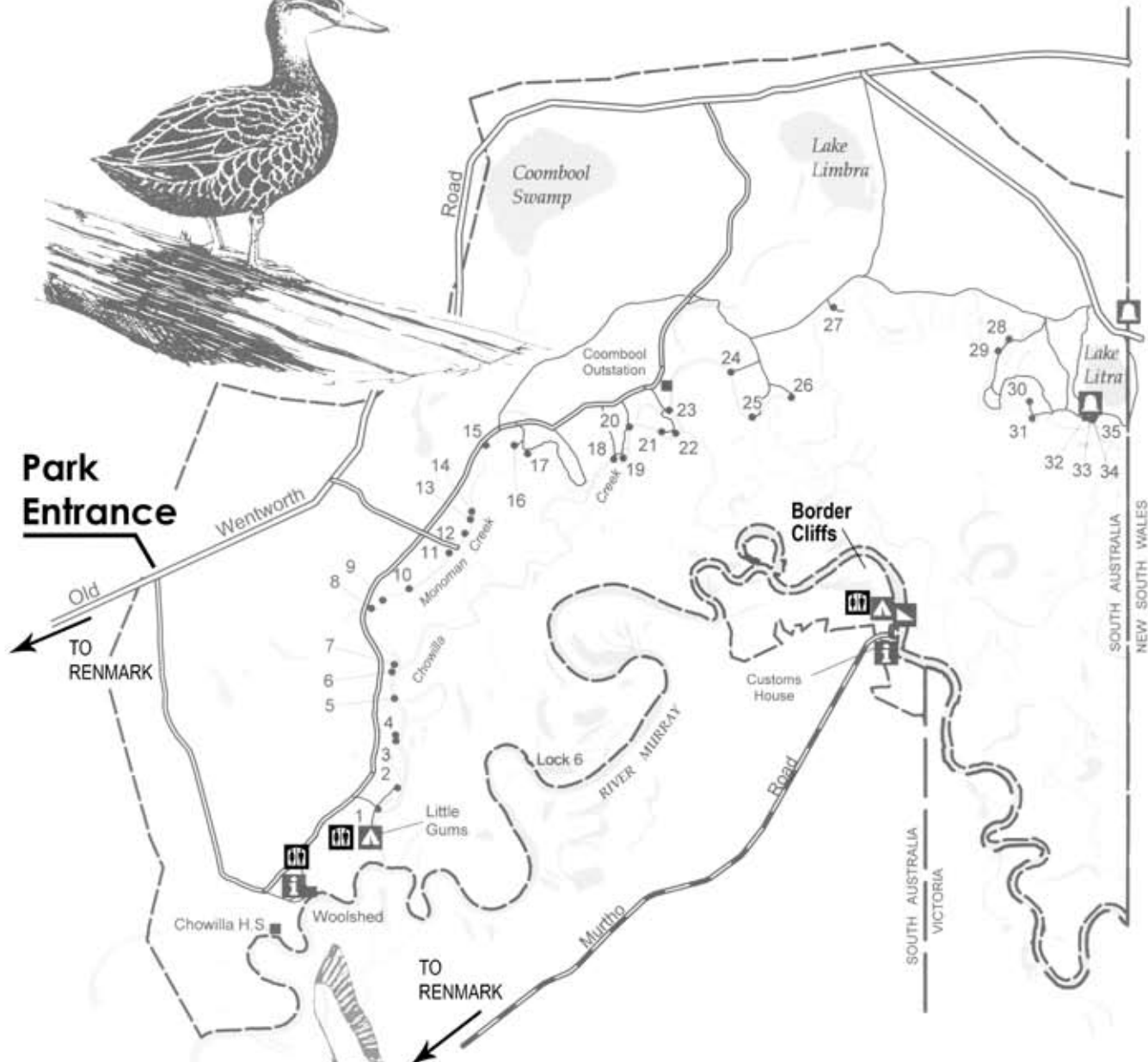


Department
for Environment
and Heritage

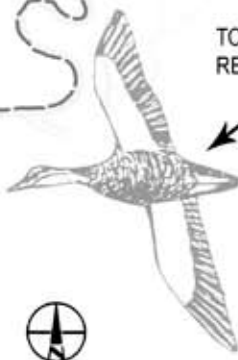


Park Entrance

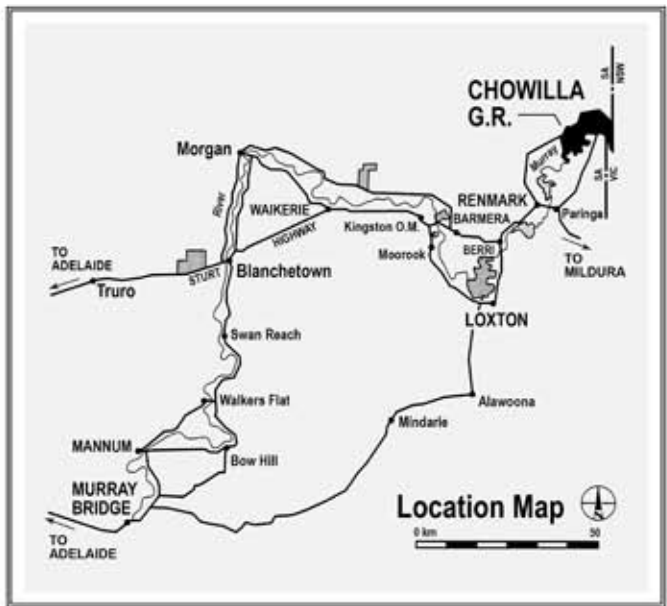
Old
TO RENMARK



TO RENMARK



- 1 ● Campsite
- ◻ Boat Ramp
- i Information
- ▲ Camping Ground
- ◻ Toilet
- ◻ Historic Site
- - - Park Boundary
- == Sealed Road
- Unsealed Road
- Vehicle Track



Department for Environment and Heritage